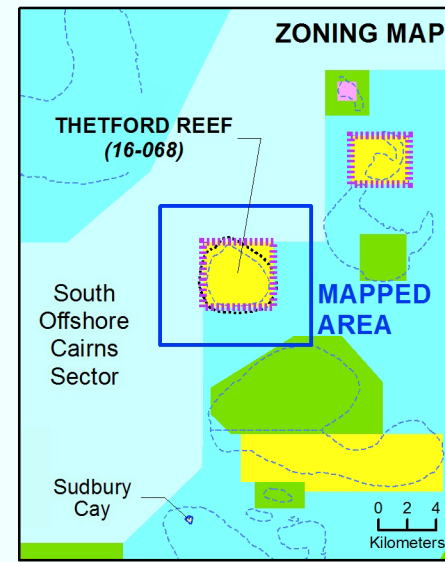
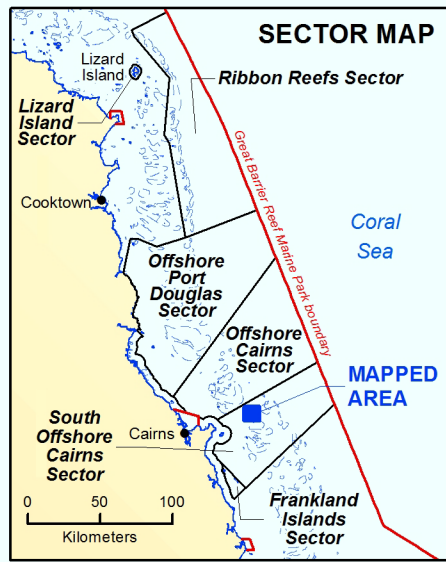


146°10'0"E 146°12'0"E

# THETFORD REEF (SOUTH OFFSHORE CAIRNS SECTOR)



Australian Government  
Great Barrier Reef  
Marine Park Authority

## Thetford Reef Site Arrangements

*Thetford Reef is important for tourism and recreational use. Follow the special requirements for this location to help protect the Great Barrier Reef Marine Park values.*

- Moderate use location
- Vessels less than 35 metres can access and anchor
- No-anchoring within 50 metres of a private mooring
- Vessels greater than 35 metres and no more than 70 metres can anchor outside the Location or at a Reef Anchorage if available
- Two Reef Anchorages available
- 11 private moorings allowed
- No spearfishing, harvest fisheries or aquaculture operations in the Public Appreciation Special Management Area
- \* *Group sizes are including crew and excluding children under 4*
- \* *The boundary of a 'Location' is generally 500 metres from the seaward edge of the reef*
- \* *A primary mooring that also has northerly mooring are considered one mooring*
- \* *Refer to the Cairns Area Plan of Management 1998 for more information*

**LEGEND**

- Locality boundary
- Reef Anchorage
- Drying Reef
- - - Indicative Reef boundary

**Locations/Group Size Limits**

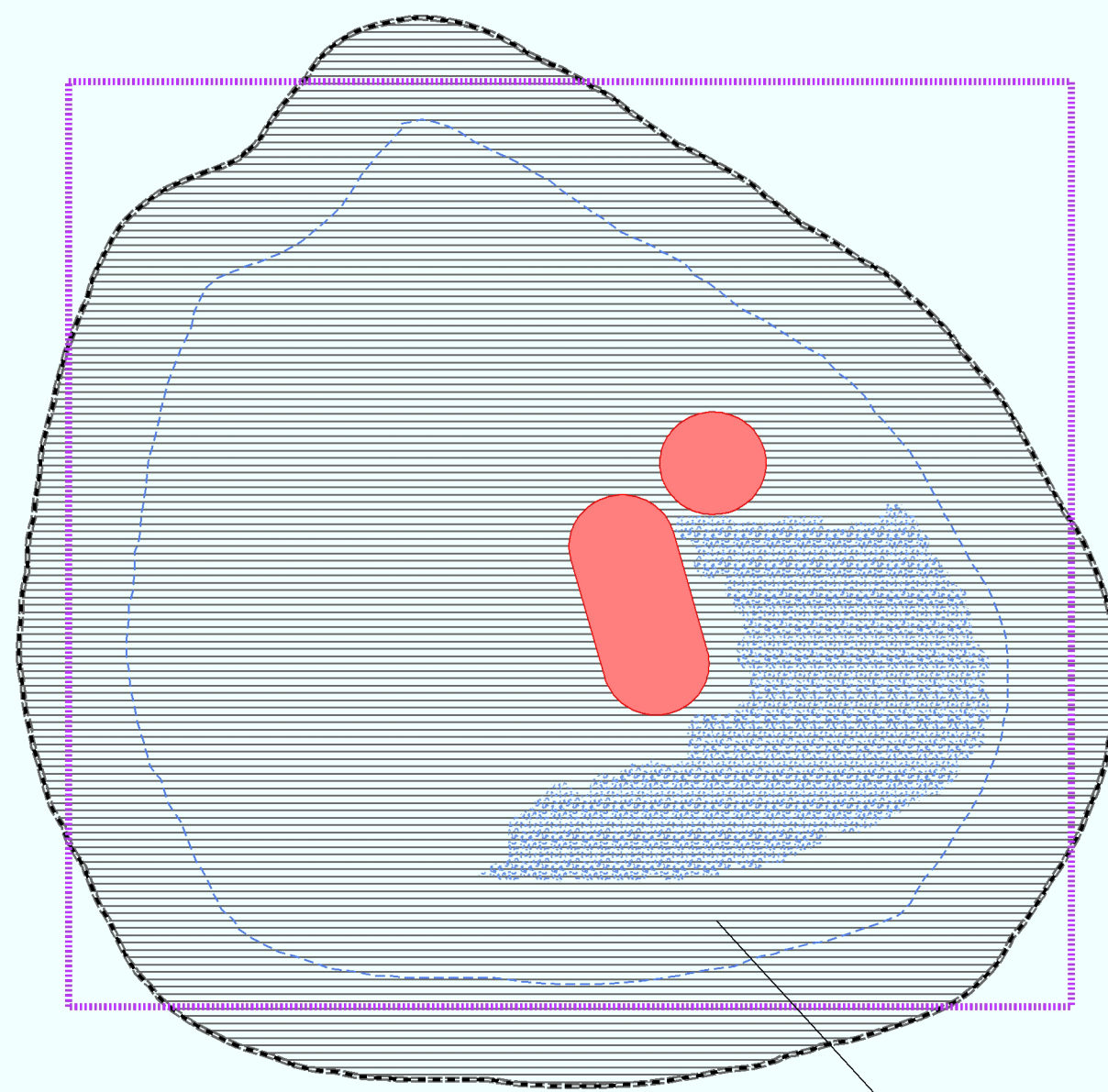
- Intensive - unlimited people
- ▨ Moderate - 60 people
- ▨ Moderate - 60 people or for tourism operators operating to mooring - 100 people
- Low - 15 people

**Special Management Area**

- ▨ Public Appreciation

**Great Barrier Reef Marine Park Zoning**

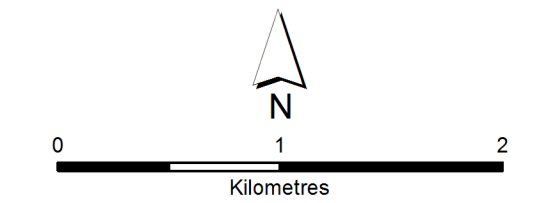
- General Use
- Habitat Protection
- Conservation Park
- Buffer
- Scientific Research
- Scientific Research (closed to public access)
- Marine National Park
- Preservation



South  
Offshore Cairns  
Sector

THETFORD REEF  
(16-068)

146°10'0"E 146°12'0"E



Map Projection: Unprojected Geographics  
Horizontal Datum: Geocentric Datum of Australia 1994  
Names are not necessarily authoritative  
**THIS MAP IS INDICATIVE ONLY**  
SDC190511r June 2019