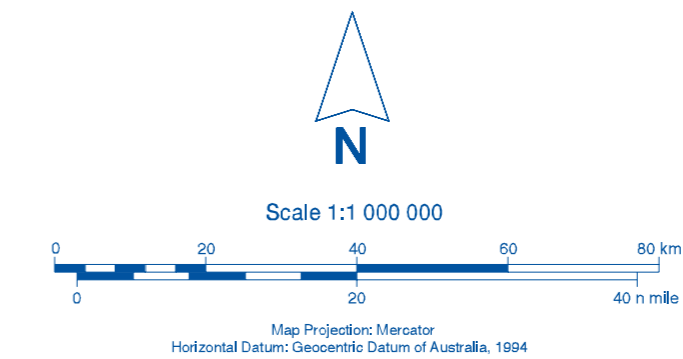
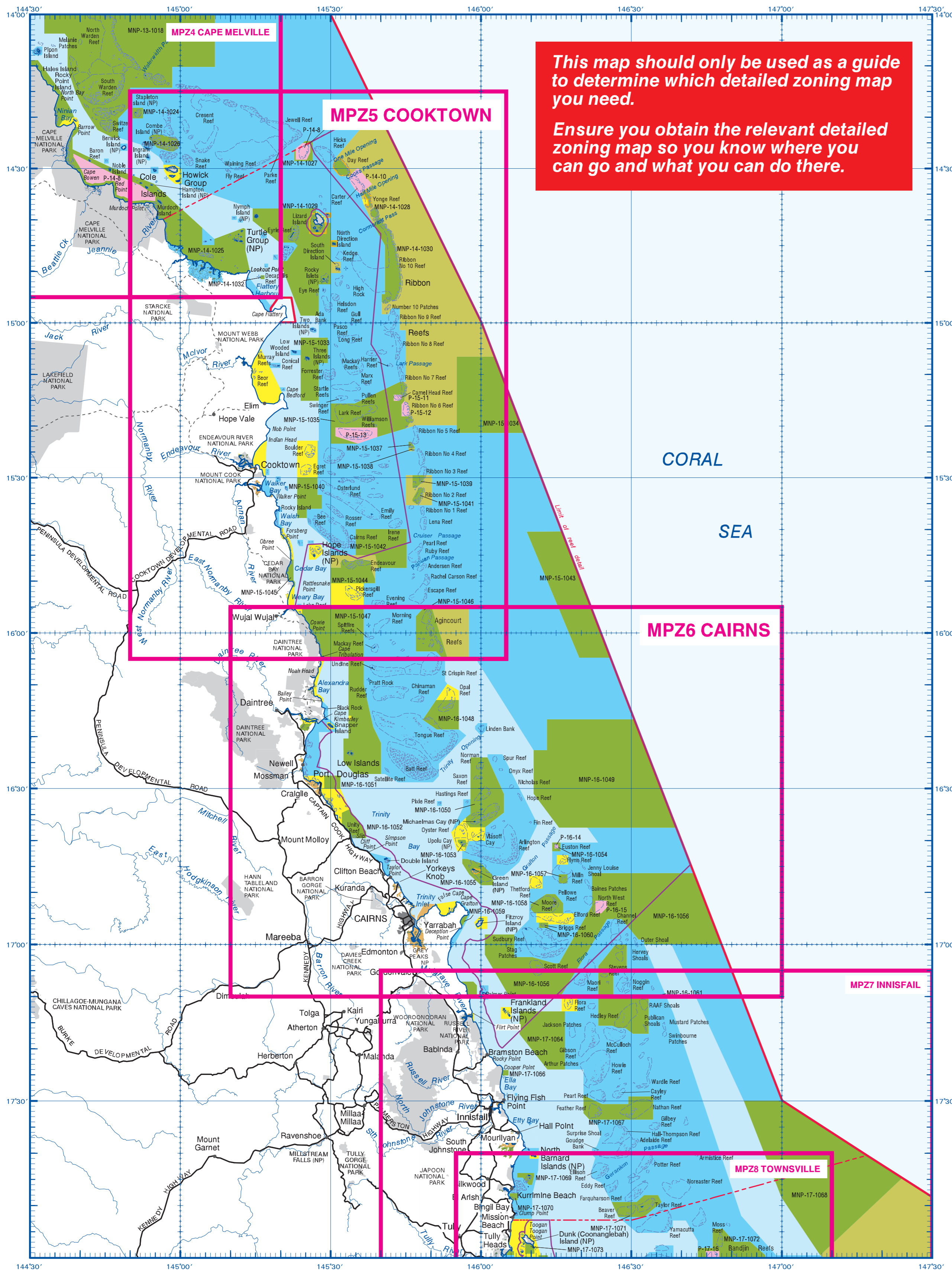


Great Barrier Reef Marine Park Zoning Plan 2003 MPZ30 - Cairns/Cooktown Management Area

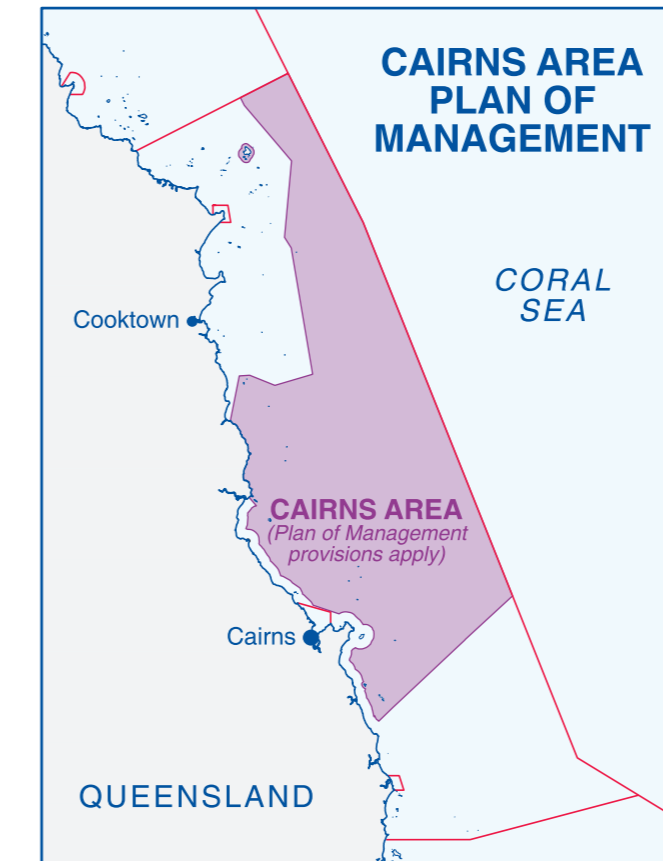
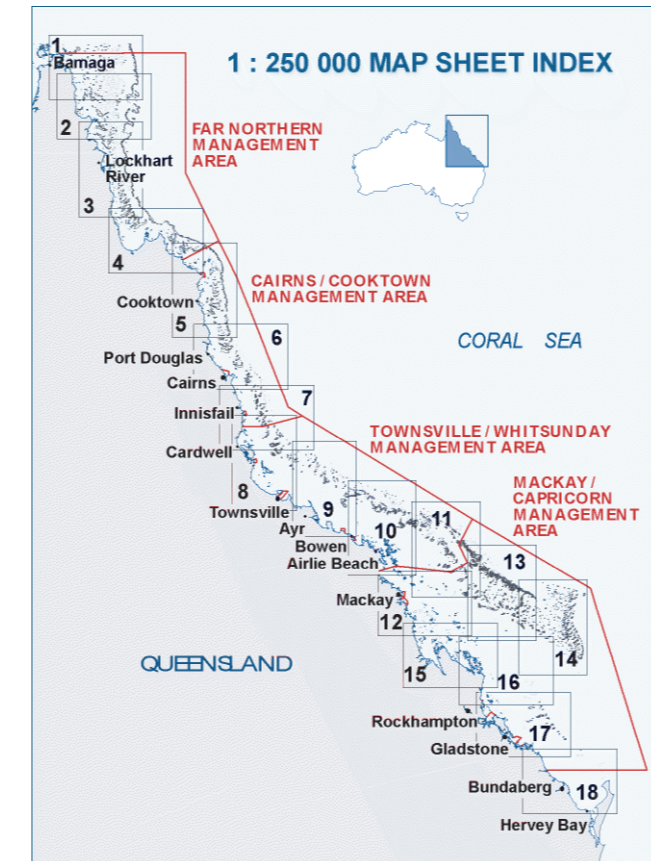


THIS MAP IS INDICATIVE ONLY AND IS NOT INTENDED FOR NAVIGATIONAL PURPOSES.

NOTES:

- The purpose of this map is to help interpret the Great Barrier Reef Marine Park Zoning Plan 2003. The zone boundaries shown on the map are indicative only. Precise boundary descriptions can be found in Schedule 1 to the "Great Barrier Reef Marine Park Zoning Plan 2003".
- Zone identifiers are shown where possible. These indicate the zone type, latitude and number of each zoned area. Zones numbered on this map: MNP - Marine National Park Zone P - Preservation Zone
- The Great Barrier Reef Marine Park includes the water column, the seabed beneath the seabed to a depth of 1000 metres below the seabed and the airspace to 915 metres above the surface.
- Islands, or parts of islands that form part of Queensland and are not owned by the Commonwealth, are not part of the Great Barrier Reef Marine Park.
- The information displayed is held in the Great Barrier Reef Marine Park Authority Geospatial Data Library. This includes data provided by Geoscience Australia National Mapping Division (including the GEODATA product) and the Australian Hydrographic Office. Land tenure was derived from data supplied by the Queensland Department of Natural Resources, Mines and Water.
- While every effort has been made to show all features necessary to make this map a useful general reference, map users are invited to advise the Great Barrier Reef Marine Park Authority of any errors, omissions or other suggestions that would enhance this product. Please email feedback to: zoningmaps@gbmpa.gov.au

Refer to the Great Barrier Reef 1:250 000 maps for more detailed information.



LEGEND

- Reef flat or bommie / rock
- Indicative reef boundary
- Coastline
- River
- Mangroves
- Backshore
- Population centres (to scale / symbolised)
- Major road / Minor road (sealed, unsealed)
- National Park / Conservation Tenure
- Marine Park boundary
- Great Barrier Reef Marine Park Management Area boundary
- Plan of Management Boundary



SAFETY IN THE MARINE PARK
People visit the Marine Parks at their own risk. Zoning Plans allow activities to take place, but do not guarantee safety. The Park contains both natural and human hazards. Park users should consult navigation charts, Notices to Mariners, and the Great Barrier Reef Marine Park Authority for more specific information before going to sea.

IMPORTANT NOTES FOR MAP USERS
This map provides only an introduction to the zoning in the Great Barrier Reef Marine Park. Detailed information is contained in Zoning Plans and 1:250,000 maps available from the Great Barrier Reef Marine Park Authority.
This map may not show all Queensland State Marine Park Zoning (for example, State Marine Parks where declared between high and low water). For more information on these areas, please refer to the relevant Queensland Marine Park Zoning Plans or see Queensland Environmental Protection Agency offices. Restrictions and/or closures under Queensland legislation (eg. Fisheries Regulation 1995 (Qld)) are not shown. Users should familiarise themselves with all legal requirements relevant to their particular activities before entering or using the Great Barrier Reef Marine Park.
The inshore boundary of the Great Barrier Reef Marine Park follows the coastline of Queensland at low water except to the extent such waters are within the limits of the State of Queensland within the meaning of section 14 of the Seas & Submerged Lands Act 1973, or where otherwise indicated (such as port areas). Any depiction of the inshore boundary on this map is indicative only.

WARNING This map must not be used for marine navigation. Comprehensive and updated navigation information should be obtained from published hydrographic charts.

Detailed Maps are available from Community Access Points displaying this sticker



or free phone 1800 990 177

ACTIVITIES GUIDE (See relevant Zoning Plans and Regulations for details)	Great Barrier Reef Marine Park Authority		Commonwealth		Queensland		Other		State Zoning only	Commonwealth Islands Zoning only
	Permit	Prohibit	Permit	Prohibit	Permit	Prohibit	Permit	Prohibit		
Aquaculture	Permit	Permit	Permit	Permit	Permit	Permit	Permit	Permit	Permit	Permit
Bait netting	Permit	Permit	Permit	Permit	Permit	Permit	Permit	Permit	Permit	Permit
Boating, diving, photography	Permit	Permit	Permit	Permit	Permit	Permit	Permit	Permit	Permit	Permit
Crabbing (trapping)	Permit	Permit	Permit	Permit	Permit	Permit	Permit	Permit	Permit	Permit
Harvest fishing for aquarium fish, coral and beachcombing	Permit	Permit	Permit	Permit	Permit	Permit	Permit	Permit	Permit	Permit
Harvest fishing for sea cucumber, trochus, tropical rock lobster	Permit	Permit	Permit	Permit	Permit	Permit	Permit	Permit	Permit	Permit
Limited collecting	Permit	Permit	Permit	Permit	Permit	Permit	Permit	Permit	Permit	Permit
Limited spearfishing (snorkel only)	Permit	Permit	Permit	Permit	Permit	Permit	Permit	Permit	Permit	Permit
Line fishing	Permit	Permit	Permit	Permit	Permit	Permit	Permit	Permit	Permit	Permit
Netting (other than bait netting)	Permit	Permit	Permit	Permit	Permit	Permit	Permit	Permit	Permit	Permit
Research (other than limited impact research)	Permit	Permit	Permit	Permit	Permit	Permit	Permit	Permit	Permit	Permit
Shipping (other than in a designated shipping area)	Permit	Permit	Permit	Permit	Permit	Permit	Permit	Permit	Permit	Permit
Tourism programme	Permit	Permit	Permit	Permit	Permit	Permit	Permit	Permit	Permit	Permit
Traditional use of marine resources	Permit	Permit	Permit	Permit	Permit	Permit	Permit	Permit	Permit	Permit
Trawling	Permit	Permit	Permit	Permit	Permit	Permit	Permit	Permit	Permit	Permit
Trolling	Permit	Permit	Permit	Permit	Permit	Permit	Permit	Permit	Permit	Permit

PLEASE NOTE: This guide provides an introduction to Zoning in the Great Barrier Reef Marine Park. Relevant Queensland Marine Park Zoning Plans or the Queensland Environmental Protection Agency should be consulted for confirmation of use or entry requirements.

- Restrictions apply to aquaculture, spearfishing and harvest fishing for aquarium fish, beachcombing and coral in the Conservation Park Zone.
 - Except for One Tree Island Reef (SR-23-2010) and Australian Institute of Marine Science (SR-19-2008) which are closed to public access and shown as orange, all other Scientific Research Zones are shown as green with an orange outline.
 - Limited to 4 catch devices (eg. crab pots, dillies and inverted dillies) per person.
 - By hand or hand-held implement and generally no more than 5 of a species.
 - Maximum of 3 lines/rods per person with a combined total of 6 hooks per person.
 - Limited to 1 line/rod per person and 1 hook per line. Only 1 dory detached from a commercial fishing vessel.
 - Apart from traditional use of marine resources in accordance with s.211 of the Native Title Act 1993, an accredited Traditional Use of Marine Resources Agreement or permit is required.
 - Pelagic species only. Seasonal Closures apply to some Buffer Zones.
- Detailed information is contained in the Great Barrier Reef Marine Park Zoning Plan and Regulations.
- Permits are required for most other activities not listed above.
 - Commonwealth owned islands in the Great Barrier Reef Marine Park are zoned "Commonwealth Islands Zone" - shown as green.
 - All Commonwealth Islands may not be shown.
 - Special Management Areas may provide additional restrictions at some locations.
 - The Zoning Plan does not affect the operation of s.211 of the Native Title Act 1993.

ACCESS TO ALL ZONES IS PERMITTED IN AN EMERGENCY.