

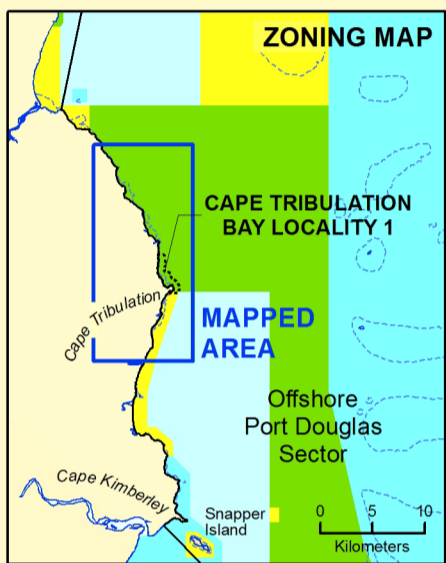
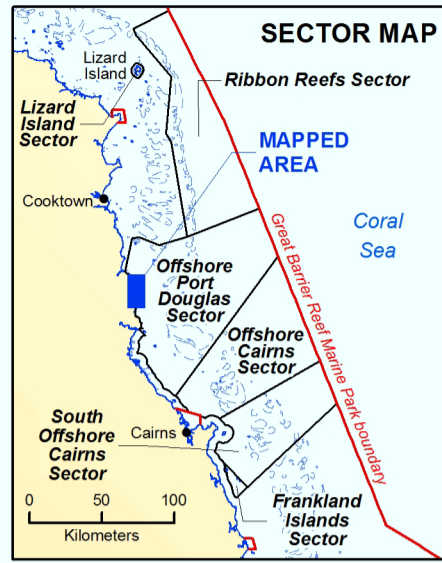


Cape Tribulation Locality 1 Site Arrangements

Cape Tribulation is a Sensitive Location with important dugong habitat and is adjacent to the Daintree National Park. Follow the special requirements for this location to help protect its sensitive values.

- Sensitive Location
 - Moderate use Location
 - Aircraft must remain above 1500 feet
 - Vessels less than 35 metres can access and anchor
 - Vessels greater than 35 metres and no more than 70 metres can anchor outside the Location
 - Anchoring of vessels less than 35 metres is allowed within 50 metres of a mooring
 - One vessel booking per day for tourism operators
- * Group sizes are including crew and excluding children under 4
- * The boundary of a 'Location' is generally 500 metres from the seaward edge of the reef
- * A primary mooring that also has northerly mooring are considered one mooring
- * Refer to the Cairns Area Plan of Management 1998 for more information

**CAPE TRIBULATION BAY LOCALITY 1
(OFFSHORE PORT DOUGLAS SECTOR)**

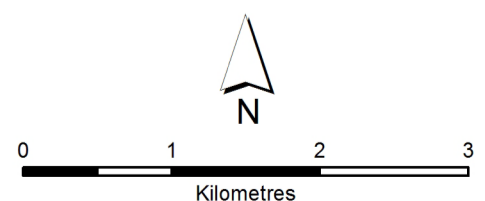
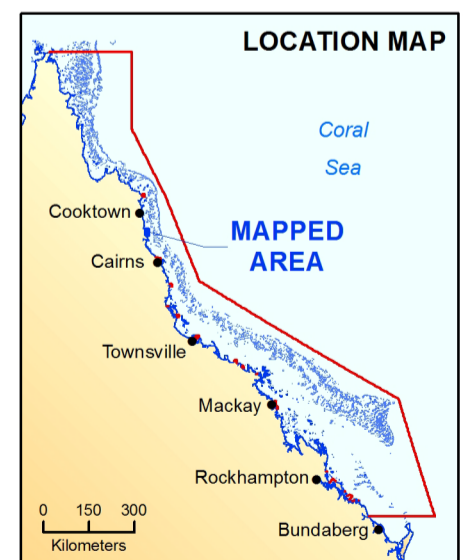


- LEGEND**
- Great Barrier Reef Marine Park boundary
 - Cairns Planning Area Sector boundary
 - - - Locality boundary
 - ★ ★ Sensitive Location
 - ☼ Drying Reef
 - ☼ Indicative Reef boundary
 - Road
 - Mainland and Islands
- Locations/Group Size Limits**
- Intensive - unlimited people
 - ▨ Moderate - 60 people
 - ▨ Moderate - 60 people or for tourism operators operating to mooring - 100 people
 - Low - 15 people
- Great Barrier Reef Marine Park Zoning**
- General Use
 - Habitat Protection
 - Conservation Park
 - Buffer
 - Scientific Research
 - Scientific Research (closed to public access)
 - Marine National Park
 - Preservation

Offshore Port Douglas Sector

CAPE TRIBULATION BAY LOCALITY 1

ALEXANDRA BAY LOCALITY



Map Projection: Unprojected Geographics
Horizontal Datum: Geocentric Datum of Australia 1994
Names are not necessarily authoritative
THIS MAP IS INDICATIVE ONLY
SDC190511m June 2019