



Agincourt Reef Site Arrangements

Agincourt Reefs have several important tourism sites. Offshore Agincourt Reefs includes an important gamefishing area and deep-water habitat conservation values. Follow the special requirements for this location to help protect the Great Barrier Reef Marine Park values.

- Intensive use Location
- Vessels less than 35 metres can access and anchor
- No anchoring within 50 metres of a mooring
- No anchoring within 200 metres of a pontoon
- Vessels greater than 35 metres and no more than 70 metres can anchor outside the Location or at a Reef Anchorage if available
- Two Reef Anchorages available
- Agincourt No 1c Reef two private moorings allowed
- Agincourt No 2 Reef two private moorings allowed
- Agincourt No 2b Reef four private moorings allowed
- Agincourt No 2d Reef eight private moorings and one pontoon are allowed
- Agincourt No 3a Reef seven private moorings above the number permitted on 22 June 1998 and one pontoon are allowed
- * Group sizes are including crew and excluding children under 4
- * The boundary of a 'Location' is generally 500 metres from the seaward edge of the reef
- * A primary mooring that also has northerly mooring are considered one mooring
- * Refer to the Cairns Area Plan of Management 1998 for more information

LEGEND

⋯ Locality boundary

◊ Reef Anchorage

■ Pontoon

☼ Drying Reef

⋯ Indicative Reef boundary

Locations/Group Size Limits

■ Intensive - unlimited people

▨ Moderate - 60 people

▨ Moderate - 60 people or for tourism operators operating to mooring - 100 people

■ Low - 15 people

Great Barrier Reef Marine Park Zoning

■ General Use

■ Habitat Protection

■ Conservation Park

■ Buffer

■ Scientific Research

■ Scientific Research (closed to public access)

■ Marine National Park

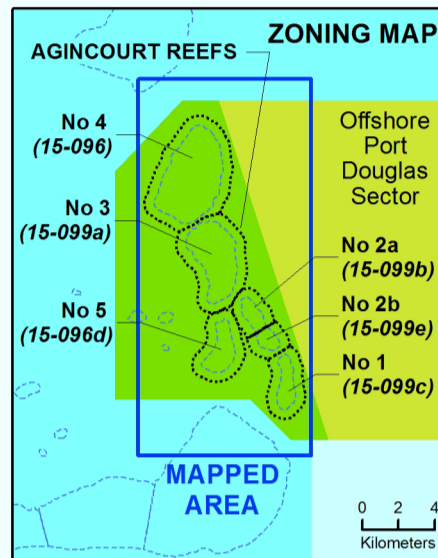
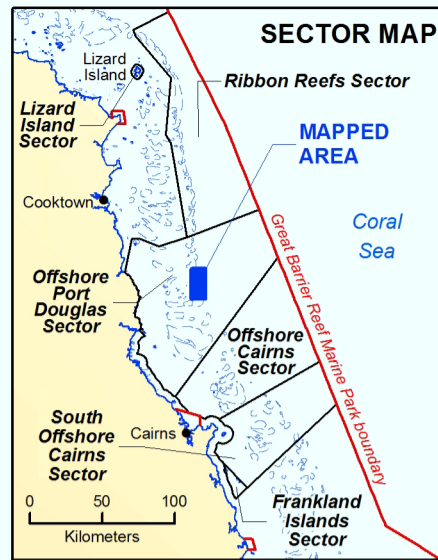
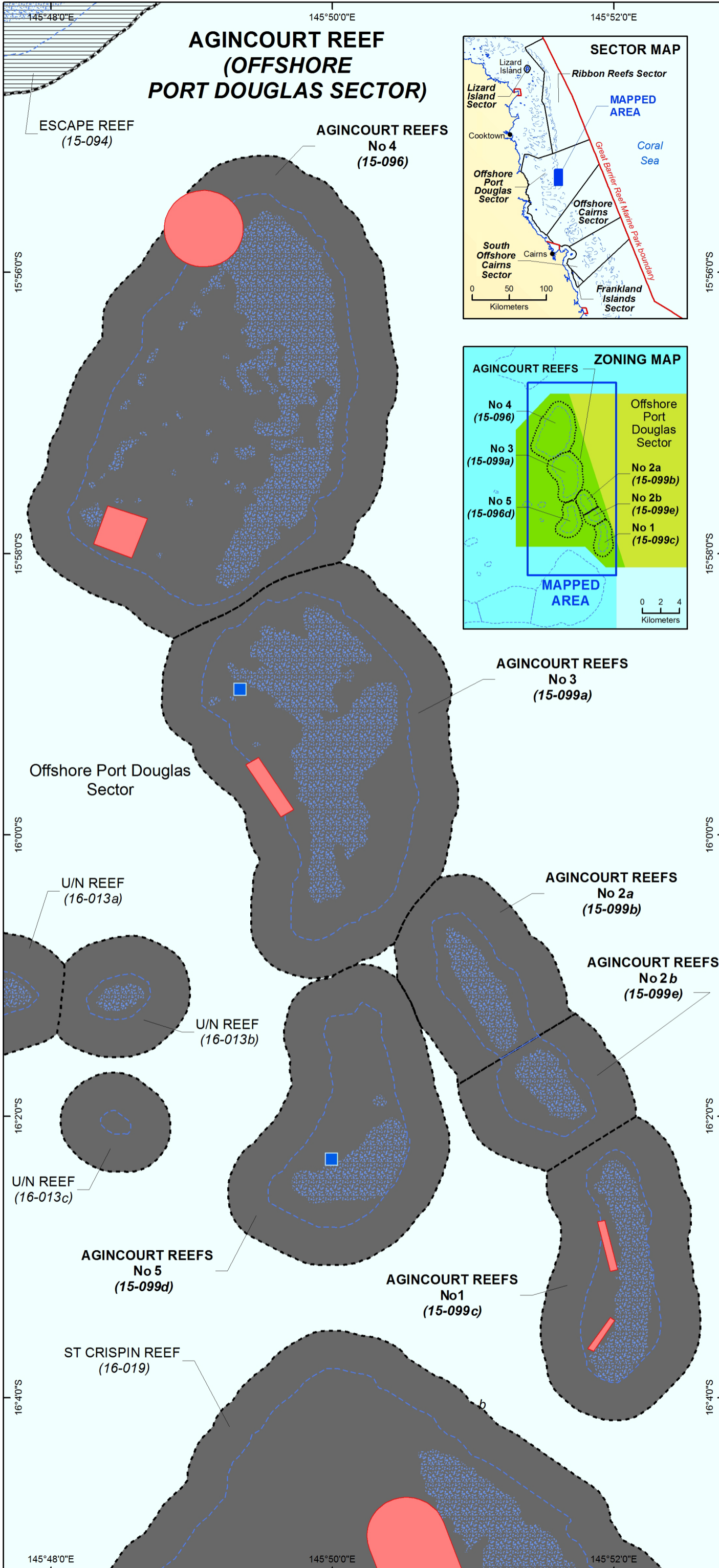
■ Preservation



0 1 2 3
Kilometres

Map Projection: Unprojected Geographics
Horizontal Datum: Geocentric Datum of Australia 1994
Names are not necessarily authoritative
THIS MAP IS INDICATIVE ONLY
SDC190511o June 2019

**AGINCOURT REEF
(OFFSHORE
PORT DOUGLAS SECTOR)**



AGINCOURT REEFS
No 3
(15-099a)

AGINCOURT REEFS
No 2a
(15-099b)

AGINCOURT REEFS
No 2b
(15-099e)

AGINCOURT REEFS
No 5
(15-099d)

AGINCOURT REEFS
No 1
(15-099c)

ST CRISPIN REEF
(16-019)

U/N REEF
(16-013a)

U/N REEF
(16-013b)

U/N REEF
(16-013c)

ESCAPE REEF
(15-094)

AGINCOURT REEFS
No 4
(15-096)

Offshore Port Douglas
Sector