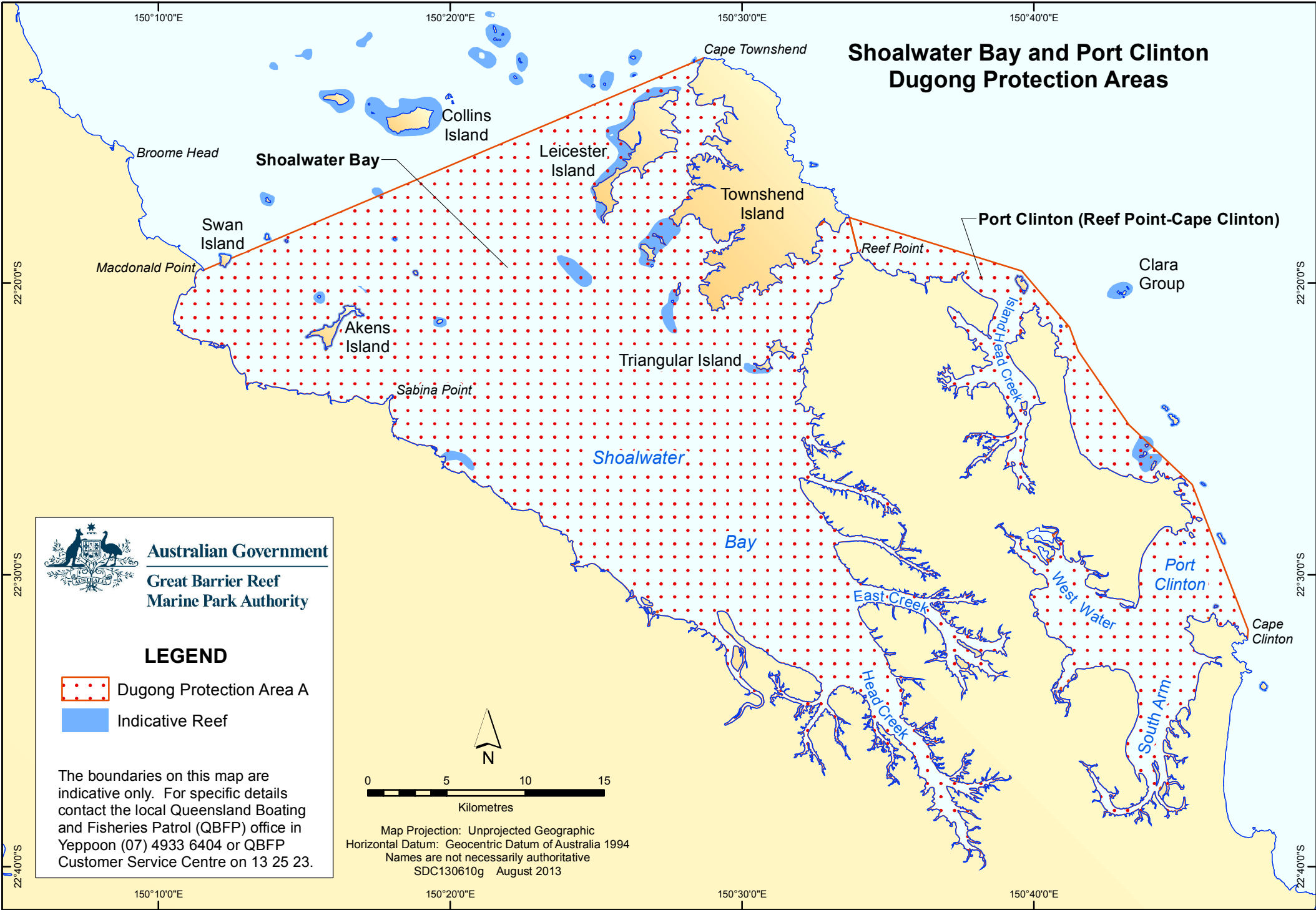


Shoalwater Bay and Port Clinton Dugong Protection Areas





 **Australian Government**
Great Barrier Reef Marine Park Authority

LEGEND

-  Dugong Protection Area A
-  Indicative Reef

The boundaries on this map are indicative only. For specific details contact the local Queensland Boating and Fisheries Patrol (QBFP) office in Yeppoon (07) 4933 6404 or QBFP Customer Service Centre on 13 25 23.


 N


 0 5 10 15
 Kilometres

Map Projection: Unprojected Geographic
 Horizontal Datum: Geocentric Datum of Australia 1994
 Names are not necessarily authoritative
 SDC130610g August 2013