



HP-23-5364

Fitzroy Reef
23-007

23°36.855'S
152°09.079'E

23°36.862'S
152°09.281'E

23°36.934'S
152°09.380'E

23°37.081'S
152°09.398'E

23°37.161'S
152°08.799'E

23°37.416'S
152°08.820'E

23°37.475'S
152°09.017'E

23°37.409'S
152°09.490'E

23°37.541'S
152°09.630'E

23°37.478'S
152°10.153'E

WARNING

This map must not be used for marine navigation. Comprehensive and updated navigation information should be obtained from published hydrographic charts.



Site Management Arrangements Fitzroy Reef (23-007)

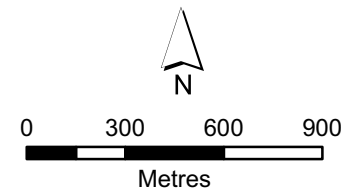
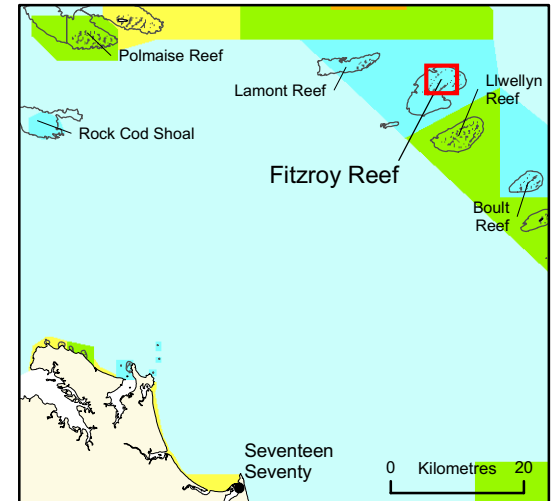


Australian Government
Great Barrier Reef
Marine Park Authority



Queensland Government
Environmental Protection Agency
Queensland Parks and Wildlife Service

-  No Structures Area
-  Small Structures Area



Map projection: Unprojected Geographic
Horizontal Datum: Geocentric Datum of Australia, 1994
SDC050625(c) 19 May 2006