

ACTIVITIES GUIDE									
Indicates relevant Zoning Plans and Regulations for details									
Activity	CP - Conservation Park Zone	B - Buffer Zone	SR - Scientific Research Zone	MNP - Marine National Park Zone	P - Preservation Zone	CP - Conservation Park Zone	B - Buffer Zone	SR - Scientific Research Zone	MNP - Marine National Park Zone
Aquaculture	Permit	Permit	Permit	X	X	X	X	X	X
Bait netting	✓	✓	✓	X	X	X	X	X	X
Boating, diving, photography	✓	✓	✓	✓	✓	✓	✓	✓	✓
Coastal (swimming)	✓	✓	✓	X	X	X	X	X	X
Harvest fishing for aquarium fish, coral and beachcombing	Permit	Permit	Permit	X	X	X	X	X	X
Harvest fishing for sea cucumber, trochus, trochus rock lobster	Permit	Permit	Permit	X	X	X	X	X	X
Limited collecting	✓	✓	✓	X	X	X	X	X	X
Limited spearfishing (inshore only)	✓	✓	✓	X	X	X	X	X	X
Line fishing	✓	✓	✓	X	X	X	X	X	X
Netting (other than bait netting)	✓	✓	✓	X	X	X	X	X	X
Research (other than limited collect research)	Permit	Permit	Permit	Permit	Permit	Permit	Permit	Permit	Permit
Shipping (other than in a designated shipping area)	✓	Permit	Permit	Permit	Permit	Permit	Permit	Permit	Permit
Tourism programme	Permit	Permit	Permit	Permit	Permit	Permit	Permit	Permit	Permit
Traditional use of marine resources	✓	✓	✓	✓	✓	✓	✓	✓	✓
Travelling	✓	✓	✓	✓	✓	✓	✓	✓	✓
Walking	✓	✓	✓	✓	✓	✓	✓	✓	✓
Water	✓	✓	✓	✓	✓	✓	✓	✓	✓

**PLEASE NOTE:** This guide provides an introduction to Zoning in the Great Barrier Reef Marine Parks. It is not intended for use as a substitute for the relevant Zoning Plan and Regulations. For more information on these areas, please refer to the Queensland Marine Park Zoning Plan. Restrictions and/or closures under Queensland legislation (eg. Fisheries Regulation 2008 (Qld)) are not shown. Users should familiarise themselves with all legal requirements relevant to their particular activities before entering or using the Great Barrier Reef Marine Park or the Great Barrier Reef Coast Marine Park.

**PLEASE NOTE:** The inshore boundary of the Great Barrier Reef Marine Parks follows the coastline of Queensland at low water except to the extent such waters are within the limits of the State of Queensland within the meaning of section 14 of the *Seas & Submerged Lands Act 1973*, or where otherwise indicated (such as port areas). Any depiction of the inshore boundary on this map is indicative only.

**ACCESS TO ALL ZONES IS PERMITTED IN AN EMERGENCY.**

THIS MAP IS INDICATIVE ONLY AND IS NOT INTENDED FOR NAVIGATIONAL PURPOSES.

**NOTES:**

- The purpose of this map is to help interpret the *Great Barrier Reef Marine Park Zoning Plan 2003* and the *Marine Parks (Great Barrier Reef Coast) Zoning Plan 2004*. The zone boundaries shown on this map are indicative only.
- While care has been taken to illustrate zone boundaries as accurately as possible, users must refer to Schedule 1 of the *Great Barrier Reef Marine Park Zoning Plan 2003* and Schedule 1 of the *Marine Parks (Great Barrier Reef Coast) Zoning Plan 2004* for precise boundary descriptions.
- Zone identifiers indicate the zone type, latitude and number of each zoned area. Zones numbered on this map:
- CP - Conservation Park Zone
- B - Buffer Zone
- SR - Scientific Research Zone
- MNP - Marine National Park Zone
- P - Preservation Zone

3. The Great Barrier Reef Marine Parks include the water column, the seabed beneath the seabed to a depth of 1000 metres below the seabed and the airspace to 915 metres above the surface.

4. Reefs, shoals and islands within the Great Barrier Reef Marine Park are numbered west to east within one-degree bands. They are prefixed with the latitude at the top of the band in which they lie. A centre point is used to determine the appropriate one-degree band for features straddling parallels. Following the latitude band is the numeric unique reef identifier. In addition, complex reef areas carry Sub IDs in the form of alphabetic letters.

5. Islands, or parts of islands that form part of Queensland are not owned by the Commonwealth, and are not part of the Great Barrier Reef Marine Park.

6. The information displayed is held in the Great Barrier Reef Marine Park Authority Geospatial Data Library. This includes data provided by Geoscience Australia National Mapping Division (including the GEODATA product) and the Australian Hydrographic Office. Land tenure was derived from data supplied by the Queensland Department of National Parks, Sport and Racing, 19 July 2016.


7. While every effort has been made to show all features necessary to make this map a useful general reference, map users are invited to advise the Great Barrier Reef Marine Park Authority of any errors, omissions or other suggestions that would enhance this product. Contact details are shown on the map, or email to: [zoningmaps@gbmpa.gov.au](mailto:zoningmaps@gbmpa.gov.au)

**SAFETY IN THE MARINE PARKS**


People visit the Marine Parks at their own risk. Zoning Plans allow activities to take place, but do not guarantee safety. The Parks contain both natural and human hazards. Park users should consult navigation charts, Notices to Mariners, the Great Barrier Reef Marine Park Authority and the Department of National Parks, Sport and Racing for more specific information before going to sea.

## Great Barrier Reef Marine Parks Zoning


### MAP 19 - Offshore Capricorn




Australian Government




Queensland Government



Great Barrier Reef Marine Park Authority




Map Projection: Unprojected Geographic Horizontal Datum: Geocentric Datum of Australia 1994



Scale 1 : 250 000

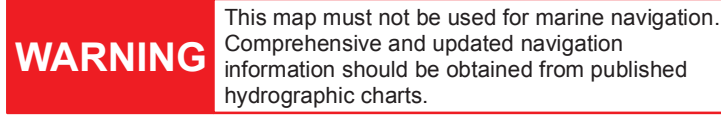
0 5 10 15 20 km

0 5 10 n mile



**LEGEND**

- Marine Park boundary
- Great Barrier Reef Marine Park Management Area boundary
- Bommie / rock
- Reef Flat
- Indicative Reef boundary
- Designated Shipping Area boundary
- No Shipping
- Coastline
- River
- Mangrove
- Backshore
- Population centre (to scale)
- Population centre (symbolised)
- Minor road (unsealed)
- Major road (sealed)
- National Park / Conservation Tenure



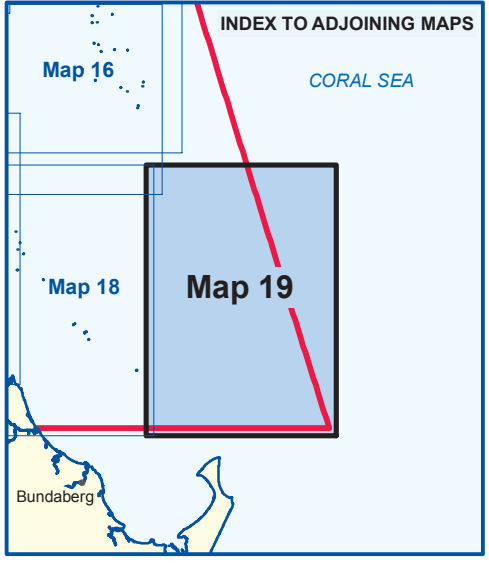
**WARNING**

This map must not be used for marine navigation. Comprehensive and updated navigation information should be obtained from published hydrographic charts.

**IMPORTANT NOTES FOR MAP USERS**

This map may not show all Queensland State Marine Park Zoning (for example, State Marine Parks where declared between high and low water). For more information on these areas, please refer to the Queensland Marine Park Zoning Plan. Restrictions and/or closures under Queensland legislation (eg. Fisheries Regulation 2008 (Qld)) are not shown. Users should familiarise themselves with all legal requirements relevant to their particular activities before entering or using the Great Barrier Reef Marine Park or the Great Barrier Reef Coast Marine Park.

The inshore boundary of the Great Barrier Reef Marine Parks follows the coastline of Queensland at low water except to the extent such waters are within the limits of the State of Queensland within the meaning of section 14 of the *Seas & Submerged Lands Act 1973*, or where otherwise indicated (such as port areas). Any depiction of the inshore boundary on this map is indicative only.



**INDEX TO ADJOINING MAPS**

Map 16

Map 18

Map 19

CORAL SEA

Bundaberg

Produced December 2016 by Spatial Data Centre - Edition V  
© Commonwealth of Australia (GBRMPA) 2016