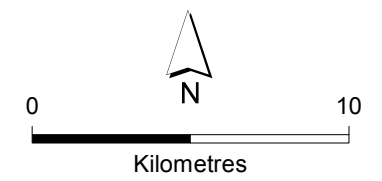
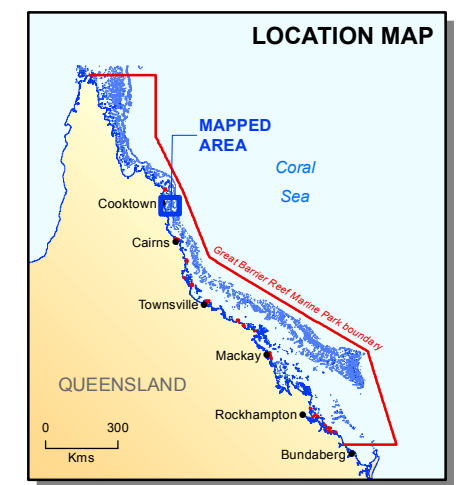
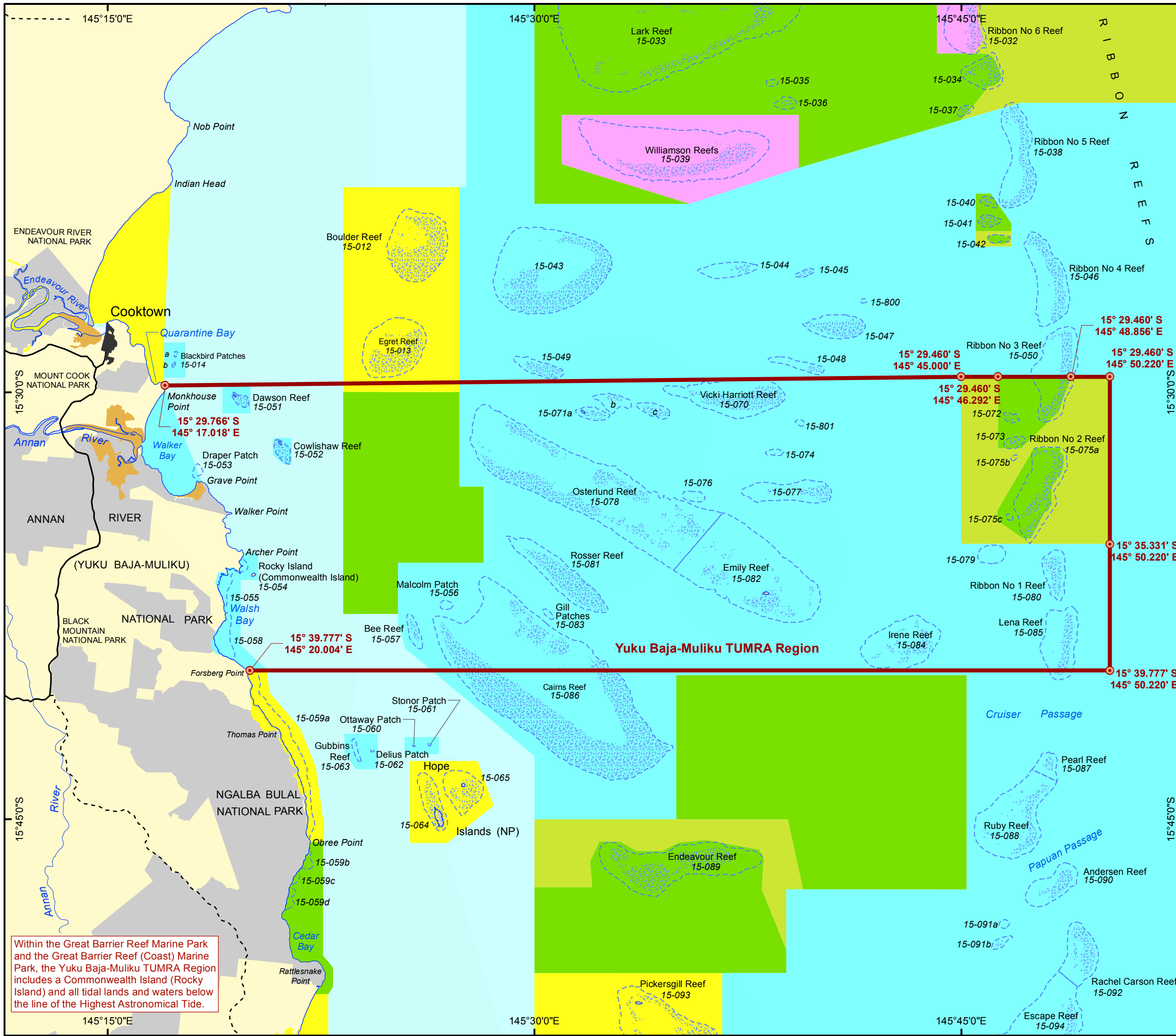


Yuku Baja-Muliku TUMRA Region Schedule 1

LEGEND

- Yuku Baja-Muliku TUMRA Region outer boundary
- Yuku Baja-Muliku TUMRA Region outer boundary coordinate
- Bommie / Rock
- Drying Reef
- Indicative Reef boundary
- Population centres (to scale)
- Major Road (sealed)
- Minor Road (unsealed)
- River
- National Park / Conservation Tenure
- Mainland and Islands
- Zoning**
- General Use
- Habitat Protection
- Conservation Park
- Buffer
- Scientific Research
- Scientific Research (closed to public access)
- Marine National Park
- Preservation
- Estuarine Conservation



Map Projection: Unprojected Geographic
Horizontal Datum: Geocentric Datum of Australia 1994
Data Source: Spatial Services, QPWS, Department of National Parks, Recreation, Sport and Racing 30 June 2012
This map is indicative only
SDC101123 June 2013

Within the Great Barrier Reef Marine Park and the Great Barrier Reef (Coast) Marine Park, the Yuku Baja-Muliku TUMRA Region includes a Commonwealth Island (Rocky Island) and all tidal lands and waters below the line of the Highest Astronomical Tide.