



Great Barrier Reef Marine Park

# **CENTRAL SECTION ZONING PLAN**



**Great Barrier Reef  
Marine Park  
Authority**



© Commonwealth of Australia 1987  
ISBN 0-642-52553-6



Published by the Great Barrier Reef Marine Park Authority

# Commonwealth of Australia

*Great Barrier Reef Marine Park Act 1975*

---

## Great Barrier Reef Marine Park—Central Section Zoning Plan<sup>1</sup> (Amendment No. 1 of 1996)<sup>2</sup>

---

THE GREAT BARRIER REEF MARINE PARK AUTHORITY, under subsection 37 (1) of the *Great Barrier Reef Marine Park Act 1975*, prepares the following amendment of the zoning plan prepared under section 32 of that Act in relation to the area of the Marine Park assigned the name “Central Section” and titled the Great Barrier Reef Marine Park—Central Section Zoning Plan.

Dated 23. 9. 1996.

  
Chairperson

  
Member

### 1. Amendment

1.1 The Great Barrier Reef Marine Park—Central Section Zoning Plan is amended as set out in this instrument.

[NOTE: This instrument commences on gazettal: see *Great Barrier Reef Marine Park Act 1975*, subsection 33 (5).]

## 2. Clause 1 (Introduction)

2.1 Omit the heading, substitute:

### “1 Citation

This Plan may be cited as the Great Barrier Reef Marine Park—Central Section Zoning Plan.

### “1A Introduction”.

## 3. Clause 2 (About the Zoning Plan)

3.1 After:

- “• Special Management Area”,

insert:

- “• Fisheries Experimental Area”.

## 4. New clause 14A

4.1 After clause 14, insert:

### “14A Fisheries Experimental Areas

#### 14A.1 Objective

The objective of Fisheries Experimental Areas is to provide specially managed areas of the Marine Park for the purpose of carrying out scientific research into the effects of *fishing* on the living natural resources and ecosystems of the Marine Park.

#### 14A.2 Location of Areas

Each of the following areas is a Fisheries Experimental Area:

- the area enclosed by *the 500 metre line* encircling Faraday Reef (reef 18–041) located at, or about, Latitude 18°25.4' South, Longitude 147°20.9' East;
- the area enclosed by *the 500 metre line* encircling Yankee Reef (reef 18–074) located at, or about, Latitude 18°34' South, Longitude 147°29.7' East;
- the area enclosed by *the 500 metre line* encircling the unnamed reef (reef 20–136) located at, or about, Latitude 20°21.1' South, Longitude 150°04.1' East;
- the area enclosed by *the 500 metre line* encircling Bax Reef (reef 20–138) located at, or about, Latitude 20°20.8' South, Longitude 150°11.9' East (except the area enclosed by *the 500 metre line* encircling Robertson Reefs (reef 20–135) located at, or about, Latitude 20°21' South, Longitude 150°08' East);
- the area enclosed by *the 500 metre line* encircling Knife Reef (reef 18–081) located at, or about, Latitude 18°35' South, Longitude 147°33.7' East;
- the area enclosed by *the 500 metre line* encircling Fork Reef (reef 18–083) located at, or about, Latitude 18°37' South, Longitude 147°33.8' East;
- the area enclosed by *the 500 metre line* encircling Liff Reef (reef 20–296) located at, or about, Latitude 20°31.1' South, Longitude 150°14.4' East;
- the area enclosed by *the 500 metre line* encircling Boulton Reef (reef 20–146) located at, or about, Latitude 20°28.4' South, Longitude 150°17.4' East.

### 14A.3 Use and Entry

Despite the requirements of Part Two (Zoning Provisions) and subject to Part Four (Additional Uses and Exemptions), the use of or entry into a Fisheries Experimental Area in any zone or subzone may be controlled in accordance with a special management provision that is designated by the Authority to apply to the Area.

### 14A.4 Designation

14A.4.1 Subject to the following provisions of this clause, the Authority may designate the application of a special management provision to a Fisheries Experimental Area.

14A.4.2 A designation must be by *written advertisement* that states:

- (a) the Area to which the special management provision applies; and
- (b) the special management provision; and
- (c) the period during which the special management provision is to apply.

14A.4.3 The special management provisions that may be designated are:

- (a) in relation to the Area described in paragraph 14A.2 (a), (b), (c) or (d)—that the Area may be used or entered without a permit for the purposes of:
  - (i) line *fishing* using no more than 6 *hooks* for each line; or
  - (ii) *spearfishing*; and
- (b) in relation to the Area described in paragraph 14A.2 (e), (f), (g) or (h)—that the Area may not be used or entered for *fishing* (except *trolling* for a pelagic species).

14A.4.4 A special management provision described in paragraph 14A.4.3 (a) must not be applied during the same period to more than 2 of the Areas described in paragraphs 14A.2 (a), (b), (c) and (d).

14A.4.5 A special management provision must not be applied to the Area described in paragraph 14A.2 (a), (b), (c) or (d):

- (a) for a period that exceeds a year; or
- (b) if the provision has previously been applied to the Area—within the period of a year of that application.

14A.4.6 A special management provision must not be applied to the Area described in paragraph 14A.2 (e), (f), (g) or (h):

- (a) for a period that exceeds 5 years; or
- (b) if the provision has previously been applied to the Area—within the period of 5 years of that application.”.

### NOTES

1. Notified in the *Commonwealth of Australia Gazette* on 15 October 1984.
2. Notified in the *Commonwealth of Australia Gazette* on [*insert date*].



# Great Barrier Reef Marine Park — CENTRAL SECTION ZONING PLAN

## CORRIGENDUM

### 1. Page 12, lines 16, 17

Section 11.3 is amended by omitting the words "notice in writing" and substituting "written advertisement".

### 2. Page 29, lines 52-54

Item 2. paragraph 17. Edgell Reefs to Hunt Reefs is amended by omitting sub-paragraph (o) and substituting the following:

- (o) thence north-easterly along the geodesic to the westernmost point of the 500 metre line around the Peta Patches (reef 20-106) located at or about Latitude 20° 02' South, Longitude 149° 57' East; and

### 3. Page 31, lines 31-33

Item 3. paragraph 4. Dunk Island Group is amended by omitting sub-paragraph (b) and substituting the following:

- (b) runs thence generally south-easterly along that coastal 500 metre line to its westernmost intersection by the coastal 500 metre line around Mung-um-gnackum Island;

# CONTENTS

	Page
<b>PART ONE — PRELIMINARY</b>	
1 Introduction	1
2 About the Zoning Plan	2
3 Application of Queensland, Commonwealth and International Law	2
4 Interpretation	3
<b>PART TWO — ZONING PROVISIONS</b>	
5 General Use 'A' Zone	6
6 General Use 'B' Zone	7
7 Marine National Park 'A' Zone	8
8 Marine National Park 'B' Zone	10
9 Scientific Research Zone	11
10 Preservation Zone	11
<b>PART THREE — DESIGNATED AREA PROVISIONS</b>	
11 Replenishment Areas	12
12 Defence Areas	12
13 Shipping Areas	13
14 Special Management Areas	13
<b>PART FOUR — ADDITIONAL USES AND EXEMPTIONS</b>	
15 Access in Special Circumstances	14
16 Research	14
<b>SCHEDULE</b>	
Notes to the Schedule	15
Item 1 General Use 'A' Zone	15
Item 2 General Use 'B' Zone	15
Item 3 Marine National Park 'A' Zone	31
Item 4 Marine National Park 'B' Zone	35
Item 5 Scientific Research Zone	39
Item 6 Preservation Zone	39
Item 7 Replenishment Areas	40
Item 8 Defence Areas	40
Item 9 Shipping Areas	41
<b>CENTRAL SECTION ZONING MAP</b>	19-21

## NOTES

This Zoning Plan should be read in conjunction with the *Great Barrier Reef Marine Park Act 1975* and the *Great Barrier Reef Marine Park Regulations*.

**Words and phrases which are printed in *italics* in this plan are defined in clause 4 — Interpretation (pages 4 to 7).**

For further information on the Plan please contact one of the following offices (or regional offices of the Queensland National Parks and Wildlife Service or the Queensland Boating and Fisheries Patrol):

**Great Barrier Reef Marine Park Authority**

67-71 Denham Street  
P.O. Box 1379  
TOWNSVILLE QLD 4810  
Telephone (077) 81 8811

**Queensland National Parks and Wildlife Service**

Northern Regional Centre  
Marlow Street  
PALLARENDA  
P.O. Box 5391  
TOWNSVILLE MAIL CENTRE  
QLD 4810  
Telephone (077) 74 1411

**Queensland Boating and Fisheries Patrol**

Railway Building  
Cnr Edward and Turbot Streets  
P.O. Box 2195  
BRISBANE QLD 4001  
Telephone (07) 227 8862

**Great Barrier Reef Marine Park Authority**

2nd Floor  
Gas Industry House  
Cnr Moore and Rudd Streets  
G.P.O. Box 791  
CANBERRA ACT 2601  
Telephone (062) 47 0211

**Queensland National Parks and Wildlife Service**

5th Floor  
MLC Centre  
239 George Street  
BRISBANE  
P.O. Box 190  
NORTH QUAY QLD 4000  
Telephone (07) 224 0414



# PART ONE — PRELIMINARY

## 1 Introduction

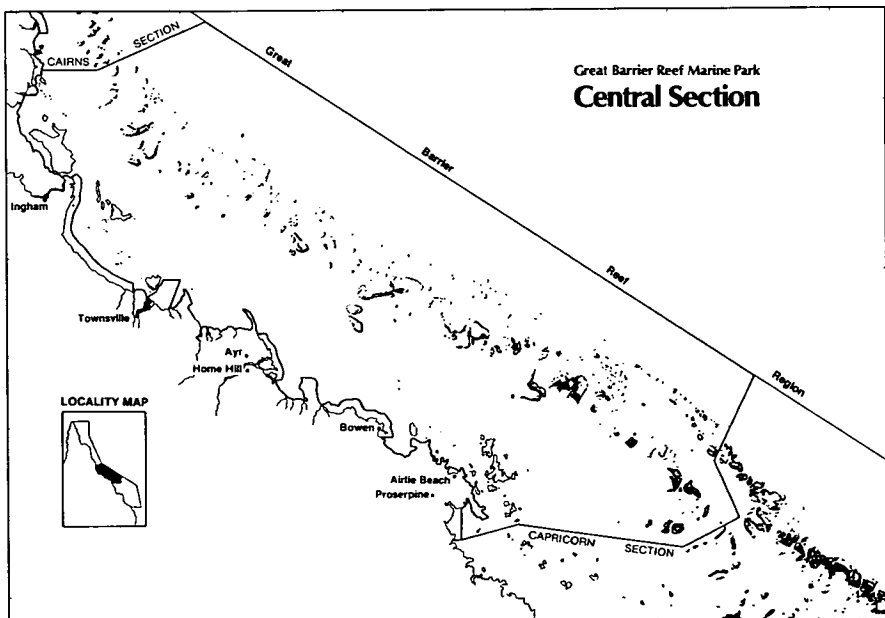
The *Great Barrier Reef Marine Park Act 1975* provides for the establishment, control, care and development of the Great Barrier Reef Marine Park. The *Central Section* was proclaimed during 1984 (*Commonwealth of Australia Gazette*, 15 October 1984). The map below shows the location and extent of the *Central Section*.

### Great Barrier Reef Marine Park — Central Section

The framework for planning and management of the *Central Section* is provided by the Zoning Plan. The Zoning Plan regulates the purposes for which the *Central Section* may be used or entered in accordance with the following objects defined in the Act:

- (a) the conservation of the Great Barrier Reef;
- (b) the regulation of use of the Marine Park so as to protect the Great Barrier Reef while allowing the reasonable use of the Great Barrier Reef Region;
- (c) the regulation of activities that exploit the resources of the Great Barrier Reef Region so as to minimise the effect of those activities on the Great Barrier Reef;
- (d) the reservation of some areas of the Great Barrier Reef for its appreciation and enjoyment by the public; and
- (e) the preservation of some areas of the Great Barrier Reef in its natural state undisturbed by man except for the purposes of scientific research.

The Act also specifies that **no operations for the recovery of minerals** may be carried out within the Marine Park; except where such operations are carried out with the permission of the *Authority* for the purposes of research and investigations relevant to the establishment, care and development of the Marine Park, or for scientific research.



## 2 About the Zoning Plan

This zoning plan has been prepared in accordance with the Act to provide for the division of the *Central Section* into zones and to make provision with respect to the purposes for which each zone may be used or entered. The Zoning Plan also provides for the designation of areas, within zones, where specific management conditions may be applied, for example, to regulate activities in heavily used areas to provide for public safety or to enable resource stocks to recover. Other activities which may require specific provisions are: shipping, defence training exercises and scientific research.

The *Zoning Plan* assigns one of the following names to each zone or designated area:

### Name of Zone

- General Use 'A' Zone
- General Use 'B' Zone
- Marine National Park 'A' Zone
- Marine National Park 'B' Zone
- Scientific Research Zone
- Preservation Zone

### Name of Designated Area

- Replenishment Area
- Defence Area
- Shipping Area
- Special Management Area

The boundaries of each zone, and the name assigned to each zone, are set out in the *Schedule* to this Zoning Plan.

The boundaries of nominated Replenishment Areas, Defence Areas and Shipping Areas are also set out in the *Schedule*. However, it should be noted that the designation of additional areas is provided for in this Zoning Plan.

The approximate locations of zones and *designated areas* are indicated on the Zoning Map. The Zoning Map forms part of this *Zoning Plan* and is located in the centre of this document.

## 3 Application of Queensland, Commonwealth and International Law

This Zoning Plan does not apply to an island, or a part of an island, that forms part of the State of Queensland and is not owned by the Commonwealth.

Nothing in the Zoning Plan shall:

- (a) be construed as permitting any activity otherwise prohibited under the laws of the Commonwealth or Queensland;
- (b) have any effect contrary to the obligations of the Commonwealth Government under international law;
- (c) be construed as permitting the taking of any *animal* or *plant* protected under Commonwealth or Queensland legislation;
- (d) be construed as regulating, restricting, restraining or prohibiting the construction or display of signs or notices required by law.

## 4 Interpretation

In this Zoning Plan unless the contrary intention appears:

<b>Aboriginal</b>	means a person who is a member of the Aboriginal race of Australia;
<b>Act</b>	means the <i>Great Barrier Reef Marine Park Act 1975</i> ;
<b>aircraft</b>	means a machine or apparatus that can derive support in the atmosphere from the reactions of the air or from buoyancy, but does not include a hovercraft;
<b>animal</b>	means any member, alive or dead, of the animal Kingdom (other than man) and includes: <ul style="list-style-type: none"> <li>(a) eggs or parts of eggs;</li> <li>(b) the skin, feathers, shell or any other part of an animal;</li> </ul>
<b>approved landing area or aerodrome</b>	means a landing area or aerodrome authorised for operation in accordance with the <i>Air Navigation Act 1920</i> ;
<b>Authority</b>	means the Great Barrier Reef Marine Park Authority established by the <i>Act</i> ;
<b>bait gathering</b>	means <i>taking</i> of <i>yabbies</i> , <i>eugaries</i> (pippies), <i>bait worms</i> or <i>crabs</i> when taken by hand or by hand-held implement;
<b>bait netting</b>	means <i>fishing</i> using a recreational bait net or a commercial bait net declared in the <i>Regulations</i> for the purposes of this definition;
<b>bait worms</b>	means worms belonging to the Class Polychaeta and which are taken for use as bait;
<b>Central Section</b>	means the area declared to be part of the Great Barrier Reef Marine Park by the Proclamation made under sub-section 31(1) of the <i>Act</i> and published in the <i>Commonwealth of Australia Gazette</i> on 15 October 1984 and assigned by that Proclamation the name "Great Barrier Reef Marine Park — Central Section";
<b>collecting</b>	means the <i>taking</i> of any <i>animal</i> , <i>plant</i> or marine product declared in the <i>Regulations</i> for the purposes of this definition;
<b>commercial netting</b>	means <i>fishing</i> using any <i>net</i> declared in the <i>Regulations</i> for the purposes of this definition;
<b>crabbing</b>	means the <i>taking</i> of <i>crabs</i> using any apparatus, including crab pots and dillies declared in the <i>Regulations</i> for the purposes of this definition;
<b>crabs</b>	means crustacea of the Section Brachyura;
<b>designated area</b>	means an area within a zone or zones set aside for the purposes of replenishment, shipping, defence or special management;
<b>developmental fishery program</b>	means a program of <i>fishing</i> or <i>collecting</i> characterised by one or more of the following: <ul style="list-style-type: none"> <li>(a) using equipment or techniques which have not previously been used in a commercial fishery in the Region;</li> <li>(b) targeting, either wholly or in part, on a species for which there is not a commercial fishery in the Region; or</li> <li>(c) being a program which the <i>Authority</i> has, by notice in writing, declared to be a developmental fishery program;</li> </ul>

<b>drop purse seine netting</b>	means fishing using a drop purse seine net declared in the <i>Regulations</i> for the purposes of this definition;
<b>eugarie</b>	means a mollusc belonging to the species <i>Plebidonax deltoides</i> ;
<b>fishing</b>	means the <i>taking</i> of fish, crustaceans or molluscs declared in the <i>Regulations</i> for the purposes of this definition;
<b>hook</b>	means a single hook or a group of hooks linked (ganged) together;
<b>Islander</b>	means a person who is a member of the race to which Torres Strait Islanders belong;
<b>limited collecting</b>	means <i>collecting</i> of shells, fish and invertebrates (other than coral — Class Anthozoa) in accordance with the limitations declared in the <i>Regulations</i> for the purposes of this definition;
<b>limited crabbing</b>	means <i>crabbing</i> using no more than the prescribed number of crab pots, dillies, inverted dillies or other apparatus declared in the <i>Regulations</i> for the purposes of this definition;
<b>limited oyster gathering</b>	means the gathering of oysters ( <i>oyster gathering</i> ) for their immediate consumption;
<b>manipulative research</b>	means any research which by the nature of its activities will result in significant damage, degradation or disruption to the physical environment or living resources of the Marine Park and includes <i>taking</i> of specimens by <i>fishing</i> or <i>collecting</i> ;
<b>oyster gathering</b>	means the <i>taking</i> of shell-fish of the Family Ostreidae other than by dredging;
<b>plant</b>	means any member, alive or dead, of the plant Kingdom or of the fungus Kingdom and includes seeds and parts of plants;
<b>power-head</b>	means a device by means of which fish may be taken, being a device that may be attached to a spear and that consists of or contains an explosive charge;
<b>reef</b>	includes bommie fields, reef slopes, moats and ramparts;
<b>reef edge</b>	means the seaward edge of a <i>reef</i> ;
<b>Regulations</b>	means Regulations made under the <i>Act</i> ;
<b>Schedule</b>	means the Schedule to this Zoning Plan;
<b>ship</b>	means a vessel with a gross tonnage in excess of 1500;
<b>stowed or secured</b>	means equipment rendered inoperative and, in relation to trawl equipment, rendered inoperative at least to the extent of having nets out of water and hung on board with cod ends open;
<b>taking</b>	in relation to <i>animals</i> , <i>plants</i> and <i>marine products</i> includes remove, gather, catch, capture, kill, destroy, dredge for, raise, carry away, bring ashore or obtain by any means, or to endeavour to carry out any of those acts;
<b>the 5 kilometre line</b>	means the line every point of which is at a distance of 5 kilometres seaward from the nearest point of the coastline of the mainland at low water;
<b>the 500 metre line</b>	means the line every point of which is at a distance of 500 metres seaward from the nearest point of the <i>reef edge</i> of the <i>reef</i> to which it applies. The " <i>the one kilometre line</i> " and " <i>the 100 metre line</i> " have corresponding meanings;

<b>the coastal 500 metre line</b>	means the line every point of which is at a distance of 500 metres seaward from the nearest point of the coastline at low water of the island or the mainland, as the case may be, to which it applies, or where there is a fringing reef wholly or partly around that island or wholly or partly along that mainland, 500 metres seaward from the nearest point of the reef edge of that fringing reef. The "the coastal 100 metre line" has a corresponding meaning;
<b>the median line</b>	means the line every point of which is equidistant from the nearest points of the reefs or coastline to which it applies;
<b>traditional fishing</b>	means <i>fishing</i> , otherwise than for purposes of recreation, sale or trade, in an area by a <i>traditional inhabitant</i> or a group of <i>traditional inhabitants</i> ;
<b>traditional hunting and gathering</b>	means <i>collecting</i> , otherwise than for purposes of recreation, sale or trade, in an area by a <i>traditional inhabitant</i> or a group of <i>traditional inhabitants</i> ;
<b>traditional inhabitant</b>	means an <i>Aboriginal</i> or <i>Islander</i> who lives in an area or areas in accordance with <i>Aboriginal</i> tradition or <i>Islander</i> tradition, respectively;
<b>vessel</b>	means a ship, boat, raft or pontoon or any other thing capable of carrying persons or goods through or on water, and includes a hovercraft;
<b>written advertisement</b>	means a notice published in: <ul style="list-style-type: none"> <li>(a) the <i>Commonwealth of Australia Gazette</i>;</li> <li>(b) a newspaper circulating generally in the State of Queensland; and</li> <li>(c) a newspaper, if any, that is a local newspaper circulating in that part of the State of Queensland that is adjacent to the area to which the notice refers;</li> </ul>
<b>yabbies</b>	means crustacea of the Genera <i>Upogebia</i> and <i>Callianassa</i> belonging to the Family Callianassidae.

## PART TWO — ZONING PROVISIONS

### 5 General Use 'A' Zone

#### 5.1 Objective

To provide opportunities for reasonable general-use consistent with the conservation of the Great Barrier Reef Marine Park.

#### 5.2 Use and Entry

Subject to Part Three (Designated Area Provisions) and Part Four (Additional Purposes and Limitations) this clause sets out the only purposes for which the General Use 'A' Zone may be used or entered:

(a) unless otherwise stated in paragraph (b):

- (i) trolling;
- (ii) line fishing using no more than six hooks per line;
- (iii) spearfishing subject to the following conditions:
  - not for *sale or trade*;
  - not with underwater breathing apparatus (other than a snorkel);
  - not with a power-head;
- (iv) *limited collecting*;
- (v) *oyster gathering*;
- (vi) *crabbing*;
- (vii) *bait gathering*;
- (viii) *bait netting*;
- (ix) *commercial netting*;
- (x) *trawling*;
- (xi) recreational activities that do not involve the *taking of plants, animals, or marine products*;
- (xii) *photography and film-making*;
- (xiii) *non-manipulative research*;
- (xiv) navigation and operation of *vessels*, other than hovercraft, provided that any equipment which is normally used for *fishing or collecting* is *stowed or secured* at all times at which the vessel is in a part of the Zone in which the use of that equipment is not permitted under this Zoning Plan;
- (xv) the operation of *aircraft*:
  - at an altitude of not less than 500 feet above ground or water; or
  - at an altitude of less than 500 feet when landing at or taking off from an *approved landing area or aerodrome*;

(b) with the written permission of the Authority or its delegate:

- (i) *manipulative research*;
- (ii) *collecting* (other than *limited collecting* specified in paragraph (a));
- (iii) line fishing using more than six hooks per line;
- (iv) commercial pole and line tuna fishing, including catching bait by *drop purse seine netting*;
- (v) the conduct of a *developmental fishery program*;
- (vi) *traditional fishing and traditional hunting and gathering* (other than *fishing or collecting* specified in paragraph (a));
- (vii) the farming of marine resources including the operation, construction, maintenance, demolition or removal of any associated facility;
- (viii) the operation of a tourist or education program including the construction, operation, maintenance, demolition or removal of any associated facility;
- (ix) the construction or conduct of mooring facilities for vessels;

- (x) the operation of a vessel with provision for more than 8 sleeping berths in the one vicinity for more than 14 consecutive days or for more than 30 days in any period of 60 days, including the conduct of operations in or upon, or the maintenance of, that vessel;
- (xi) the operation of a structure including the conduct of operations in or upon, the discharge of wastes from, or the building, assembling, fixing in position, maintenance or demolition of, that structure;
- (xii) the operation of aircraft other than as specified in paragraph (a);
- (xiii) the operation of a landing area, or facility for aircraft including the construction, maintenance, demolition or removal, of that landing area or facility;
- (xiv) the navigation and operation of a hovercraft;
- (xv) the dumping of spoil or the carrying out of reclamation works, beach protection works, harbour works, road building works or any other works;
- (xvi) camping;
- (xvii) programs for the taking of animals or plants which pose a threat to human life or safety, marine or island ecosystems which are part of the Marine Park or the use and amenity of an area or of adjacent areas;
- (xviii) any purpose not listed in this clause, consistent with the objective of the Zone.

## 6 General Use 'B' Zone

### 6.1 Objective

To provide for the conservation of the Great Barrier Reef Marine Park while providing opportunities for reasonable general-use in areas that are free from trawling and generally free from shipping.

### 6.2 Use and Entry

Subject to Part Three (Designated Area Provisions) and Part Four (Additional Purposes and Limitations) this clause sets out the only purposes for which the General Use 'B' Zone may be used or entered:

- (a) unless otherwise stated in paragraph (b):
  - (i) trolling;
  - (ii) line fishing using no more than six hooks per line;
  - (iii) spearfishing subject to the following conditions:
    - not for sale or trade;
    - not with underwater breathing apparatus (other than a snorkel);
    - not with a power-head;
  - (iv) limited collecting;
  - (v) oyster gathering;
  - (vi) crabbing;
  - (vii) bait gathering;
  - (viii) bait netting;
  - (ix) commercial netting;
  - (x) recreational activities that do not involve the taking of plants, animals, or marine products;
  - (xi) photography and film-making;
  - (xii) non-manipulative research;
  - (xiii) navigation and operation of vessels, other than hovercraft and other than ships, provided that any equipment which is normally used for fishing or collecting is stowed or secured at all times at

- which the *vessel* is in a part of the Zone in which the use of that equipment is not permitted under this Zoning Plan;
- (xiv) the operation of *aircraft*:
    - at an altitude of not less than 500 feet above ground or water; or
    - at an altitude of less than 500 feet when landing at or taking off from an *approved landing area or aerodrome*;
  - (b) with the written permission of the *Authority* or its delegate:
    - (i) *manipulative research*;
    - (ii) *collecting* (other than *limited collecting* specified in paragraph (a));
    - (iii) *line fishing* using more than six hooks per line;
    - (iv) commercial pole and line tuna fishing, including catching bait by *drop purse seine netting*;
    - (v) the conduct of a *developmental fishery program*;
    - (vi) *traditional fishing* and *traditional hunting and gathering* (other than *fishing or collecting* specified in paragraph (a));
    - (vii) the farming of marine resources including the operation, construction, maintenance, demolition or removal of any associated facility;
    - (viii) the operation of a tourist or education program including the construction, operation, maintenance, demolition or removal of any associated facility;
    - (ix) the construction or conduct of mooring facilities for vessels;
    - (x) the navigation and operation of *ships* for the purposes of tourism or research;
    - (xi) the operation of a vessel with provision for more than 8 sleeping berths in the one vicinity for more than 14 consecutive days or for more than 30 days in any period of 60 days, including the conduct of operations in or upon, or the maintenance of, that vessel;
    - (xii) the operation of a structure including the conduct of operations in or upon, the discharge of wastes from, or the building, assembling, fixing in position, maintenance or demolition of, that structure;
    - (xiii) the operation of *aircraft* other than as specified in paragraph (a);
    - (xiv) the operation of a landing area or facility for *aircraft* including the construction, maintenance, demolition or removal, of that landing area or facility;
    - (xv) the navigation and operation of a hovercraft;
    - (xvi) the dumping of spoil or the carrying out of reclamation works, beach protection works, harbour works, road building works or any other works;
    - (xvii) camping;
    - (xviii) programs for the taking of *animals* or *plants* which pose a threat to human life or safety, marine or island ecosystems which are part of the Marine Park or the use and amenity of an area or of adjacent areas;
    - (xix) any purpose not listed in this clause, consistent with the objective of the Zone.

## 7 Marine National Park 'A' Zone

### 7.1 Objective

To provide for the protection of areas of the Great Barrier Reef Marine Park while allowing opportunities for their appreciation and enjoyment by the public, including the limited removal of natural resources.



## 7.2 Use and Entry

Subject to Part Three (Designated Area Provisions) and Part Four (Additional Purposes and Limitations) this clause sets out the only purposes for which the Marine National Park 'A' Zone may be used or entered:

- (a) unless otherwise stated in paragraph (b):
  - (i) trolling for pelagic species;
  - (ii) limited line fishing by a person using equipment comprised of either one hand-held rod or one handline, and used with:
    - no more than one hook; or
    - an artificial fly; or
    - a lure;
  - (iii) *limited oyster gathering*;
  - (iv) *limited crabbing*;
  - (v) *bait gathering*;
  - (vi) *bait netting*;
  - (vii) recreational activities that do not involve the *taking of plants, animals, or marine products*;
  - (viii) photography and film-making;
  - (ix) navigation and operation of vessels, other than hovercraft and other than *ships*, provided that any equipment which is normally used for *fishing or collecting* is *stowed or secured* at all times at which the *vessel* is in a part of the Zone in which the use of that equipment is not permitted under this Zoning Plan;
  - (x) the operation of *aircraft*:
    - at an altitude of not less than 500 feet above ground or water; or
    - at an altitude of less than 500 feet when landing at or taking off from an *approved landing area or aerodrome*;
- (b) with the written permission of the *Authority* or its delegate:
  - (i) research;
  - (ii) *traditional fishing and traditional hunting and gathering* (other than *fishing or collecting* specified in paragraph (a));
  - (iii) the operation of a tourist or education program including the construction, operation, maintenance, demolition or removal of any associated facility;
  - (iv) the construction or conduct of mooring facilities for vessels;
  - (v) the navigation and operation of ships for the purposes of tourism or research;
  - (vi) the operation of a *vessel* with provision for more than 8 sleeping berths in the one vicinity for more than 14 consecutive days or for more than 30 days in any period of 60 days, including the conduct of operations in or upon, or the maintenance of, that vessel;
  - (vii) the operation of a structure including the conduct of operations in or upon, the discharge of wastes from, or the building, assembling, fixing in position, maintenance or demolition of, that structure;
  - (viii) the operation of *aircraft* other than as specified in paragraph (a);
  - (ix) the operation of a landing area or facility for *aircraft* including the construction, maintenance, demolition or removal, of that landing area or facility;
  - (x) the navigation and operation of a hovercraft;
  - (xi) the dumping of spoil or the carrying out of reclamation works, beach protection works, harbour works, road building works or any other works;
  - (xii) camping;
  - (xiii) programs for the taking of *animals or plants* which pose a threat to human life or safety, marine or island ecosystems which are part of

- the Marine Park or the use and amenity of an area or of adjacent areas;
- (xix) any purpose not listed in this clause, consistent with the objective of the Zone.

## 8 Marine National Park 'B' Zone

### 8.1 Objective

To provide for the protection of areas of the Great Barrier Reef Marine Park while allowing opportunities for their appreciation and enjoyment by the public, free from activities that remove natural resources.

### 8.2 Use and Entry

Subject to Part Three (Designated Area Provisions) and Part Four (Additional Purposes and Limitations) this clause sets out the only purposes for which the Marine National Park 'B' Zone may be used or entered:

- (a) unless otherwise stated in paragraph (b):
- (i) recreational activities that do not involve the *taking* of *plants, animals, or marine products*;
  - (ii) photography and film-making;
  - (iii) navigation and operation of *vessels*, other than hovercraft and other than *ships*, provided that any equipment which is normally used for *fishing or collecting* is *stowed or secured* at all times at which the *vessel* is in a part of the Zone in which the use of that equipment is not permitted under this Zoning Plan;
  - (iv) the operation of *aircraft*:
    - at an altitude of not less than 500 feet above ground or water; or
    - at an altitude of less than 500 feet when landing at or taking off from an *approved landing area or aerodrome*;
- (b) with the written permission of the Authority or its delegate:
- (i) research;
  - (ii) the operation of a tourist or education program including the construction, operation, maintenance, demolition or removal of any associated facility;
  - (iii) the construction or conduct of mooring facilities for *vessels*;
  - (iv) the navigation and operation of *ships* for the purposes of tourism and research;
  - (v) the operation of a *vessel* with provision for more than 8 sleeping berths in the one vicinity for more than 14 consecutive days or for more than 30 days in any period of 60 days, including the conduct of operations in or upon, or the maintenance of, that vessel;
  - (vi) the operation of a structure including the conduct of operations in or upon, the discharge of wastes from, or the building, assembling, fixing in position, maintenance or demolition of, that structure;
  - (vii) the operation of *aircraft* other than as specified in paragraph (a);
  - (viii) the operation of a landing area or facility for *aircraft* including the construction, maintenance, demolition or removal, of that landing area or facility;
  - (ix) the navigation and operation of a hovercraft;
  - (x) the dumping of spoil or the carrying out of reclamation works, beach protection works, harbour works, road building works or any other works;
  - (xi) camping;
  - (xii) programs for the *taking* of *animals or plants* which pose a threat to

- human life or safety, marine or island ecosystems which are part of the Marine Park or the use and amenity of an area or of adjacent areas;
- (xiii) any purpose not listed in this clause, consistent with the objective of the Zone.

## 9 Scientific Research Zone

### 9.1 Objective

To provide for the protection of the Great Barrier Reef Marine Park while allowing opportunities for authorised research to be carried out free from disturbance from other human activities.

### 9.2 Use and Entry

Subject to Part Three (Designated Area Provisions) and Part Four (Additional Purposes and Limitations) this clause sets out the only purposes for which the Scientific Research Zone may be used or entered:

- (a) the operation of *aircraft* at an altitude of not less than 500 feet above ground or water;
- (b) with the written permission of the *Authority* or its delegate:
  - (i) research including activities associated with the conduct of research or of a research station;
  - (ii) the operation of *aircraft* other than as specified in paragraph (a);
  - (iii) programs for the *taking of animals or plants* which pose a threat to human life or safety, marine or island ecosystems which are part of the Marine Park or the use and amenity of an area or of adjacent areas;
  - (iv) any purpose not listed in this clause, consistent with the objective of the Zone.

## 10 Preservation Zone

### 10.1 Objective

To provide for the preservation of areas of the Great Barrier Reef Marine Park in their natural state undisturbed by human activities.

### 10.2 Use and Entry

Subject to Part Three (Designated Area Provisions) and Part Four (Additional Purposes and Limitations) this clause sets out the only purposes for which the Preservation Zone may be used or entered:

- (a) the operation of *aircraft* at an altitude of not less than 500 feet above ground or water;
- (b) with the written permission of the *Authority* or its delegate:
  - (i) scientific research that cannot be carried out in any other Zone;
  - (ii) any purpose not listed in this clause, consistent with the objective of the Zone.

# PART THREE — DESIGNATED AREA PROVISIONS

## 11 Replenishment Areas

### 11.1 Objective

To provide for the replenishment of living natural resources in heavily used areas of the Great Barrier Reef Marine Park, by restricting, for a specified period of time, activities which remove those living natural resources.

### 11.2 Use and Entry

Any of the following special management provisions may be applied in a Replenishment Area:

- (a) *fishing* is not permitted, other than trolling for pelagic species which may be carried out during the period from the first day of May in a year to the thirty-first day of January in the following year;
- (b) *collecting* is not permitted;
- (c) *traditional fishing* and *traditional hunting and gathering* are not permitted.

### 11.3 Designation

The *Authority* may designate an area to be a Replenishment Area by notice in writing stating:

- (a) the boundaries of the Replenishment Area;
- (b) the special management provisions to be applied; and
- (c) the period during which each of those special management provisions shall apply.

Groups of nominated areas, or reefs, which may be designated for replenishment are described in the *Schedule* and are indicated on the *Zoning Map*.

Only one area within each group of nominated areas may be declared to be a Replenishment Area at any one time.

## 12 Defence Areas

### 12.1 Objective

To make provision, in the interests of public safety, for control of the use of, and entry into, areas of the Great Barrier Reef Marine Park used for the conduct of defence operations.

### 12.2 Use and Entry

Subject to notification to the *Authority* or its delegate, use of and entry into the area may be controlled in accordance with the Defence Force regulations applying to that area.

### 12.3 Designation

The boundaries of the Defence Areas described in the *Schedule* are indicated on the *Zoning Map*. By *written advertisement*, the *Authority* may designate any other areas to be Defence Areas.

## 13 Shipping Areas

### 13.1 Objective

To make provision for the navigation and operation of ships.

### 13.2 Use and Entry

The navigation and operation of *ships* is permitted in a Shipping Area, provided that any equipment that is normally used for *fishing or collecting* is *stowed or secured* at all times at which the *vessel* is in a zone in which the use of that equipment is not permitted under this Zoning Plan.

### 13.3 Designation

The boundaries of the Shipping Areas are described in the *Schedule* and are indicated on the Zoning Map. By *written advertisement*, the *Authority* may designate any other area to be a Shipping Area.

CAUTION. Because Shipping Areas can be located outside recognised shipping lanes these areas could contain reefs and other hazards to navigation.

## 14 Special Management Areas

### 14.1 Objective

To provide for areas of the Great Barrier Reef Marine Park to be specially managed for the purposes of conservation of natural resources, undisturbed scientific research, appreciation by the public or public safety, as appropriate.

### 14.2 Use and Entry

Use of and entry into the area may be controlled in accordance with the special management provisions which may be designated by the *Authority* from time to time.

### 14.3 Designation

The *Authority* may, by *written advertisement* and in accordance with the *Regulations*, designate an area to be a Special Management Area and designate the special management provisions to be applied in that area during such period as is specified.

The Special Management Area or Areas for the time being designated in relation to a *reef* or an island may not incorporate more than 20 percent of the area of that *reef* or island, nor more than 20 percent of the area enclosed within the 500 metre line around that *reef* or 20 percent of the area enclosed within the coastal 500 metre line around that island.

In the case of a fringing reef, the Special Management Area or Areas for the time being designated may not incorporate more than 20 percent of the area enclosed within the coastal 500 metre line around the island, islands or mainland to which that *reef* is attached and not more than 1 kilometre in any 5 kilometres of the coastline at low water of the island, islands or mainland to which that *reef* is attached.

The locations of Special Management Areas are not indicated in this Zoning Plan or on the Zoning Map.

## PART FOUR — ADDITIONAL USES AND EXEMPTIONS

### 15 Access in Special Circumstances

In addition to the purposes specified in Part Two and Part Three of this Zoning Plan, a zone or *designated area* may be used or entered for the purpose of:

- (a) saving human life or avoiding the risk of injury to a human being;
- (b) locating or securing the safety of an *aircraft*, *vessel* or structure which is, or may be, endangered by stress of weather or by navigational or operational hazards;
- (c) government reconnaissance, surveillance, or law enforcement (including enforcement of the *Act* and *Regulations*);
- (d) monitoring of the Marine Park by, or with the approval of, the *Authority*;
- (e) dealing with an emergency involving a serious threat to the environment;
- (f) the navigation and operation of *vessels* in a zone where such navigation and operation is necessary and unavoidable for the purpose of gaining access to part of Queensland which is adjacent to that zone, provided that any equipment normally used for *fishing* or *collecting* is *stowed* or *secured* at all times;
- (g) after notification to the *Authority* or its delegate and subject to any directions the *Authority* or its delegate may impose as are reasonably necessary for the conservation, protection and preservation of the Marine Park and property and things in the Marine Park:
  - (i) the removal of a *vessel* that is wrecked, stranded, sunk or abandoned (but does not apply to a wreck protected under the *Historic Shipwrecks Act 1976*);
  - (ii) the conduct and servicing of authorised navigational aids and their ancillary buildings and works, including the operation of *vessels* and *aircraft* for these purposes;
  - (iii) defence operations, including the use of *ships* and *aircraft*;
  - (iv) government geodetic surveys, government bathymetric surveys or similar government surveys.

### 16 Research

The Authority may grant permission to conduct research within a zone under this Zoning Plan notwithstanding any express or implied limitation on use or entry into that zone for other purposes.

## SCHEDULE

### Notes to the Schedule

So much of the areas described in Column 2 of an item in this *Schedule* as are within the *Central Section* together constitute a zone, or a *designated area*, having the name set out in Column 1 of the item.

A reference to a reef, for example, unnamed reef (reef 18-087), is a reference to a reef depicted and numbered on the Great Barrier Reef Series 1:250,000 Mapsheets (sheets BRA Q109, BRA Q110, BRA Q111, BRA Q112, BRA Q113, BRA Q114, BRA Q115 and BRA Q116).

Where a part of a boundary of a zone, or a *designated area*, is described by reference to a line every point of which is a particular distance seaward from the nearest point of the reef or coastline to which it applies, and that boundary intersects another reef, coastline, zone boundary, or *designated area* boundary, then in the area of overlap the boundary shall be the *median line*.

Item	Column 1	Column 2
1.	<b>General Use 'A' Zone</b>	1. The parts of the Central Section which are not included in any other zone.
2.	<b>General Use 'B' Zone</b>	<p>1. The area enclosed within the 500 metre line of each of the following reefs:</p> <ul style="list-style-type: none"> <li>(a) the unnamed reef (reef 17-067) located at or about Latitude 17 58.5' South, Longitude 146 36' East; and</li> <li>(b) Otter Reef.</li> </ul> <p>2. Northern boundary of Section to unnamed reef 17-066 The area the boundary of which:</p> <ul style="list-style-type: none"> <li>(a) commences at the point of intersection of the meridian of Longitude 146°27.7' East by the parallel of Latitude 17°52.9' South;</li> <li>(b) runs thence east along that parallel to its intersection by the meridian of Longitude 146°30' East;</li> <li>(c) thence north-easterly along the geodesic to the point of Latitude 17°49.4225' South, Longitude 146°43.25' East;</li> <li>(d) thence south-easterly along the geodesic to the northernmost point of the 500 metre line around the unnamed reef (reef 17-065);</li> <li>(e) thence generally easterly, south-easterly, southerly, south-westerly, westerly and north-westerly along that 500 metre line to its westernmost point;</li> <li>(f) thence west along the parallel of Latitude which passes through that point to its easternmost intersection with the 500 metre line around the unnamed reef (reef 17-066) located at or about Latitude 17°53' South, Longitude 146°35' East;</li> <li>(g) thence generally south-westerly, westerly and north-westerly along that 500 metre line to its westernmost point; and</li> <li>(h) thence north-westerly along the geodesic to the point of commencement.</li> </ul> <p>3. Dunk Island to Hudson Island The area the boundary of which:</p> <ul style="list-style-type: none"> <li>(a) commences at the westernmost point of the coastal 500 metre line around Dunk Island;</li> <li>(b) runs thence generally south-easterly along that coastal 500 metre line to its westernmost intersection by the coastal 500 metre line around Mung-um-gnackum Island;</li> <li>(c) thence generally south-westerly along that coastal 500 metre line to its westernmost intersection by the coastal 500 metre line around Kumboola Island;</li> <li>(d) thence generally south-westerly, south-easterly, easterly and north-easterly along that coastal 500 metre line to its easternmost intersection by the coastal 500 metre line around Mung-um-gnackum Island;</li> <li>(e) thence generally north-easterly along that coastal 500 metre line to its southernmost intersection by the coastal 500 metre line around Dunk Island;</li> <li>(f) thence generally easterly and south-easterly along that coastal 500 metre line to its southernmost intersection by the meridian of Longitude which passes through the easternmost point of the coastal 500 metre line around Wheeler Island (Toolgar Island);</li> </ul>

## 2. General Use 'B' Zone

- (g) thence south along that meridian of Longitude to the easternmost point of the coastal 500 metre line around Wheeler Island (Toolbar Island);
- (h) thence south-easterly along the geodesic to the northernmost point of the coastal 500 metre line around Smith Island (Kurrambah Island);
- (i) thence generally south-easterly, easterly and south-westerly along that coastal 500 metre line to its northernmost intersection by the coastal 500 metre line around Bowden Island (Budg-joo Island);
- (j) thence generally south-easterly along that coastal 500 metre line to its easternmost intersection by the coastal 500 metre line around Hudson Island (Coolah Island);
- (k) thence generally southerly, south-westerly, westerly and north-westerly along that coastal 500 metre line to its westernmost point;
- (l) thence north-westerly along the geodesic to the southernmost point of the coastal 500 metre line around Coombe Island;
- (m) thence generally westerly and north-westerly along that coastal 500 metre line to its westernmost point;
- (n) thence north-westerly along the geodesic to the southernmost point of the coastal 500 metre line around Wheeler Island (Toolbar Island);
- (o) thence generally westerly and north-westerly along that coastal 500 metre line to its westernmost point;
- (p) thence north-westerly along the geodesic to the southernmost point of the coastal 500 metre line around Richards Island (Bedarra Island);
- (q) thence generally north-easterly, northerly and north-westerly along that coastal 500 metre line to its northernmost point;
- (r) thence north-westerly along the geodesic to the southernmost point of the coastal 500 metre line around Thorpe Island (Timana Island);
- (s) thence generally north-westerly, northerly and north-easterly along that coastal 500 metre line to its northernmost point; and
- (t) thence northerly along the geodesic to the point of commencement.

## 4. Rockingham Bay/Missionary Bay

The area the boundary of which:

- (a) commences at the northernmost point of the coastal 500 metre line around Goold Island;
- (b) runs thence generally south-easterly along the coastal 500 metre line to its easternmost point;
- (c) thence south-easterly along the geodesic to the northernmost point of the coastline of Hinchinbrook Island at low-water, in the vicinity of Cape Richards;
- (d) thence generally southerly, south-easterly, north-westerly and westerly along that coastline at low-water to its westernmost point, in the vicinity of Hecate Point;
- (e) thence north-easterly along the geodesic to the point of intersection of the parallel of Latitude 18°09.5' East by the coastal 500 metre line around Goold Island in the vicinity of Hayman Point; and
- (f) thence generally north-easterly and easterly along that coastal 500 metre line to the point of commencement.

## 5. Barnett Patches to Palm Passage

The area the boundary of which:

- (a) commences at the easternmost point of the 500 metre line around the reef complex comprising Barnett Patches (reef 18-019) located at or about Latitude 18°03' South, Longitude 146°52' East and Duncan Reef (reef 18-020) located at or about Latitude 18°06' South, Longitude 146°47' East;
- (b) runs thence south-easterly along the geodesic to the northernmost point of the 500 metre line around the unnamed reef (reef 18-023) located at or about Latitude 18°08' South, Longitude 146°58' East;
- (c) thence generally easterly and south-easterly along that 500 metre line to its easternmost point;
- (d) thence south-easterly along the geodesic to the northernmost point of the 500 metre line around Pith Reef;
- (e) thence generally easterly, south-easterly, southerly and south-westerly along that 500 metre line to its southernmost point;
- (f) thence south-westerly along the geodesic to the easternmost point of the 500 metre line around Trunk Reef;
- (g) thence generally northerly, north-westerly, westerly, south-westerly, westerly, south-westerly and southerly along that 500 metre line to its northernmost intersection by the 500 metre line around unnamed reef (reef 18-028) located at or about Latitude 18°25' South, Longitude 146°47' East;
- (h) thence generally westerly, south-westerly and easterly along that 500 metre line to its southernmost intersection by the 500 metre line around Trunk Reef;



- 2. General Use 'B' Zone**
- (i) thence generally southerly and south-easterly along that 500 metre line to its southernmost point;
  - (j) thence south-westerly along the geodesic to the easternmost point of the 500 metre line around Bramble Reef;
  - (k) thence generally southerly, south-westerly, north-westerly, northerly, north-easterly and easterly along that 500 metre line to its northernmost intersection by the meridian of Longitude 146°42' East;
  - (l) thence north along that meridian to its southernmost intersection by the 500 metre line around Britomart Reef;
  - (m) thence generally westerly, north-westerly, northerly and north-easterly along that 500 metre line to its northernmost intersection by the meridian of Longitude 146°42.5' East;
  - (n) thence north-easterly along the geodesic to the southernmost point of the 500 metre line around the unnamed reef (reef 18-022) located at or about Latitude 18°07' South, Longitude 146 46' East;
  - (o) thence generally north-westerly, northerly and easterly along that 500 metre line to its westernmost intersection by the 500 metre line around the unnamed reef (reef 18-021) located at or about Latitude 18°07' South, Longitude 146°44' East;
  - (p) thence generally northerly, north-easterly and easterly along that 500 metre line to its northernmost intersection by the 500 metre line around the unnamed reef (reef 18-022) located at or about Latitude 18°07' South, Longitude 146°46' East;
  - (q) thence generally north-easterly and easterly along that 500 metre line to its westernmost intersection by the median line between unnamed reef (reef 18-022) and the reef complex comprising Barnett Patches (reef 18-019) located at or about Latitude 18°03' South, Longitude 146°52' East and Duncan Reef (reef 18-020) located at or about Latitude 18°06' South, Longitude 146°47' East;
  - (r) thence south-easterly along that median line to its easternmost intersection by the 500 metre line around the reef complex comprising Barnett Patches and Duncan Reef; and
  - (s) thence generally easterly, north-easterly, northerly, southerly, easterly and north-easterly along that 500 metre line to the point of commencement.

#### **6. Hinchinbrook Channel**

The area the boundary of which:

- (a) commences at the westernmost point of the coastline of Hinchinbrook Island at low-water in the vicinity of Hecate Point;
- (b) runs thence generally south-easterly, southerly, easterly and north-easterly along that coastline at low-water to its southernmost intersection by the meridian of Longitude 146°19' East;
- (c) thence south along that meridian of Longitude to its intersection by the coastline of the mainland at low-water;
- (d) thence generally north-westerly along that coastline at low-water to its intersection by the parallel of Latitude that passes through the westernmost point of the coastline of Hinchinbrook Island at low-water; and
- (e) thence east along that parallel of Latitude to the point of commencement.

#### **7. Palm Passage to Magnetic Passage**

The area the boundary of which:

- (a) commences at the northernmost point of the 500 metre line around Urchin Shoal;
- (b) runs thence north-easterly along the geodesic to the northernmost point of the 500 metre line around Thread Shoal;
- (c) thence generally south-easterly and southerly along that 500 metre line to its easternmost point;
- (d) thence south-easterly along the geodesic to the northernmost point of the 500 metre line around Needle Reef;
- (e) thence generally south-westerly, southerly and south-easterly along that 500 metre line to its southernmost point;
- (f) thence south-westerly along the geodesic to the easternmost point of the 500 metre line around Arab Reef;
- (g) thence south-easterly along the geodesic to the northernmost point of the 500 metre line around the Slashers No. 1 (reef 18-069) located at or about Latitude 18°32' South, Longitude 147°09' East;
- (h) thence generally south-easterly and southerly along that 500 metre line to its easternmost point;
- (i) thence south-easterly along the geodesic to the northernmost point of the 500 metre line around Hopkinson Shoal (reef 18-072) located at or about Latitude 18°33' South, Longitude 147°14' East;
- (j) thence generally south-easterly and southerly along that 500 metre line to its southernmost point;

## 2. General Use 'B' Zone

- (k) thence south-westerly along the geodesic to the southernmost point of the 500 metre line around Hopkinson Reef;
- (l) thence south-westerly along the geodesic to the southernmost point of the 500 metre line around the Slashers No.1 (reef 18-069) located at or about Latitude 18°32' South, Longitude 147°09' East;
- (m) thence generally westerly and north-westerly along that 500 metre line to its westernmost point;
- (n) thence north-westerly along the geodesic to the southernmost point of the 500 metre line around the Slashers No.2 (reef 18-043) located at or about Latitude 18°30' South, Longitude 147°03' East;
- (o) thence generally westerly, north-westerly and northerly along that 500 metre line to its westernmost point;
- (p) thence north-westerly along the geodesic to the southernmost point of the 500 metre line around Little Kelso Reef (reef 18-031) located at or about Latitude 18°29' South, Longitude 147°00' East;
- (q) thence generally westerly and north-westerly along that 500 metre line to its westernmost point;
- (r) thence north-westerly along the geodesic to the westernmost point of the 500 metre line around Kelso Reef;
- (s) thence generally northerly and north-easterly along that 500 metre line to its northernmost point;
- (t) thence north-easterly along the geodesic to the westernmost point of the 500 metre line around Urchin Shoal; and
- (u) thence generally northerly and north-easterly along that 500 metre line to the point of commencement.

## 8. Palm Islands

The area the boundary of which:

- (a) commences at the northernmost point of the coastal 500 metre line around Pelorus Island;
- (b) runs thence generally south-easterly and southerly along that coastal 500 metre line to its easternmost point;
- (c) thence south-easterly along the geodesic to the northernmost point of intersection of the meridian of Longitude 146°35.7' East by the coastal 500 metre line around Great Palm Island;
- (d) thence generally north-westerly along that coastal 500 metre line to its intersection by the meridian of Longitude which passes through the northernmost point of Great Palm Island;
- (e) thence south along that meridian to its intersection by the coastline of Great Palm Island at low-water;
- (f) thence generally south-westerly and southerly along that coastline at low-water to its westernmost point;
- (g) thence west along the parallel of Latitude which passes through that point to its intersection by the coastal 500 metre line around Great Palm Island;
- (h) thence generally south-easterly and easterly along that coastal 500 metre line to its westernmost intersection by the coastal 500 metre line around Barber Island;
- (i) thence generally north-easterly along the median line between Great Palm Island and Barber Island to its easternmost intersection by the coastal 500 metre line around Great Palm Island;
- (j) thence generally north-easterly and northerly along that coastal 500 metre line to its intersection by the parallel of Latitude which passes through the northernmost point of the 500 metre line around Paluma Rock;
- (k) thence east along that parallel to its intersection by the 500 metre line around Paluma Rock;
- (l) thence generally easterly and south-easterly along that 500 metre line to its easternmost point;
- (m) thence south-easterly along the geodesic to the northernmost point of the coastal 500 metre line around Albino Rock (White Rock);
- (n) thence generally south-easterly and southerly along that coastal 500 metre line to its easternmost point;
- (o) thence southerly along the geodesic to the easternmost point of the coastal 500 metre line around Chilcott Rocks;
- (p) thence generally south-westerly and westerly along that coastal 500 metre line to its southernmost point;
- (q) thence westerly along the geodesic to the southernmost point of the coastal 500 metre line around Brisk Island;
- (r) thence north-westerly along the geodesic to the southernmost point of the coastal 500 metre line around Dido Rock;

**2. General Use 'B' Zone**

**11. Anzac Reef to unnamed reef 18-105**

The area the boundary of which:

- (a) commences at the northernmost point of the 500 metre line around Anzac Reef (reef 18-089) located at or about Latitude 18°44' South, Longitude 147°53' East;
- (b) runs thence generally south-easterly along that 500 metre line to its easternmost point;
- (c) thence south-easterly along the geodesic to the northernmost point of the 500 metre line around the unnamed reef (reef 18-092) located at or about Latitude 18°45' South, Longitude 147°57' East;
- (d) thence generally south-easterly along that 500 metre line to its easternmost point;
- (e) thence south-easterly along the geodesic to the northernmost point of the 500 metre line around the unnamed reef (reef 18-097) located at or about Latitude 18°48' South, Longitude 147°59' East;
- (f) thence generally south-easterly along that 500 metre line to its easternmost point;
- (g) thence southerly along the geodesic to the easternmost point of the 500 metre line around the unnamed reef (reef 18-101) located at or about Latitude 18°55' South, Longitude 147°57' East;
- (h) thence generally south-westerly along that 500 metre line to its southernmost point;
- (i) thence south-westerly along the geodesic to the southernmost point of the 500 metre line around the unnamed reef complex comprising the unnamed reef (reef 18-105 a-b) located at or about Latitude 18°56' South, Longitude 147°55' East;
- (j) thence generally north-westerly along that 500 metre line to its westernmost point;
- (k) thence north-westerly along the geodesic to the southernmost point of the 500 metre line around the unnamed reef (reef 18-104) located at or about Latitude 18°54' South, Longitude 147°52' East;
- (l) thence generally north-westerly along that 500 metre line to its westernmost point;
- (m) thence northerly along the geodesic to the westernmost point of the 500 metre line around the unnamed reef (reef 18-094) located at or about Latitude 18°47' South, Longitude 147°52' East;
- (n) thence north-westerly along the geodesic to the southernmost point of the 500 metre line around the unnamed reef (reef 18-090) located at or about Latitude 18°44' South, Longitude 147°51' East;
- (o) thence generally north-westerly and north-easterly along that 500 metre line to its northernmost point;
- (p) thence north-easterly along the geodesic to the westernmost point of the 500 metre line around the unnamed reef (reef 18-087) located at or about Latitude 18°42' South, Longitude 147°52' East;
- (q) thence generally north-easterly, easterly and south-easterly along that 500 metre line to its easternmost point; and
- (r) thence south-easterly along the geodesic to the point of commencement.

**12. Eagle Reef to southern boundary of Section**

The area the boundary of which:

- (a) commences at the northernmost point of the 500 metre line around the unnamed reef (reef 18-109) located at or about Latitude 18°50' South, Longitude 148°04' East;
- (b) runs thence south-easterly along the geodesic to the westernmost point of the 500 metre line around the unnamed reef (reef 18-108) located at or about Latitude 18°50' South, Longitude 148°06' East;
- (c) thence generally north-easterly and south-easterly along that 500 metre line to its easternmost point;
- (d) thence south-easterly along the geodesic to the northernmost point of the 500 metre line around the unnamed reef (reef 18-110) located at or about Latitude 18°51' South, Longitude 148°04' East;
- (e) thence generally south-easterly along that 500 metre line to its easternmost point;
- (f) thence south-easterly along the geodesic to the northernmost point of the 500 metre line around the unnamed reef (reef 18-116) located at or about Latitude 18°56' South, Longitude 148°20' East;
- (g) thence generally south-easterly along that 500 metre line to its easternmost point;
- (h) thence south-easterly along the geodesic to the northernmost point of the 500 metre line around Jaguar Reef;
- (i) thence generally south-easterly and southerly along that 500 metre line to its easternmost point;
- (j) thence south-easterly along the geodesic to the northernmost point of the 500 metre line around Lynx Reef;
- (k) thence generally south-easterly and southerly along that 500 metre line to its easternmost point;
- (l) thence south-easterly along the geodesic to the northernmost point of the 500 metre line around Leopard Reef;
- (m) thence generally south-westerly, southerly and south-easterly along that 500 metre line to its westernmost intersection by the 500 metre line around the unnamed reef (reef 19-051) located at or about Latitude 19°07' South, Longitude 148°42' East;

**2. General Use 'B' Zone**

- (n) thence generally south-westerly, southerly and south-easterly along that 500 metre line to its southernmost point;
- (o) thence south-easterly along the geodesic to the westernmost point of the 500 metre line around the unnamed reef (reef 19-062) located at or about Latitude 19°13' South, Longitude 148°49' East;
- (p) thence generally southerly and south-easterly along that 500 metre line to its southernmost point;
- (q) thence south-easterly along the geodesic to the westernmost point of the 500 metre line around the unnamed reef (reef 19-064) located at or about Latitude 19°17' South, Longitude 148°49' East;
- (r) thence generally south-easterly, easterly and north-easterly along that 500 metre line to its easternmost point;
- (s) thence north-easterly along the geodesic to the southernmost point of the 500 metre line around the unnamed reef (reef 19-077) located at or about Latitude 19°13' South, Longitude 149°01' East;
- (t) thence generally north-easterly along that 500 metre line to its easternmost point;
- (u) thence easterly along the geodesic to the northernmost point of the 500 metre line around the unnamed reef (reef 19-078) located at or about Latitude 19°13' South, Longitude 149°06' East;
- (v) thence generally south-easterly along that 500 metre line to its easternmost point;
- (w) thence south-easterly along the geodesic to the northernmost point of the 500 metre line around Eulalie Reef;
- (x) thence generally south-easterly and southerly along that 500 metre line to its easternmost point;
- (y) thence south-easterly along the geodesic to the northernmost point of the 500 metre line around Joist Reef;
- (z) thence generally south-easterly and southerly along that 500 metre line to its easternmost point;
- (ba) thence south-easterly along the geodesic to the westernmost point of the 500 metre line around the unnamed reef (reef 19-140) located at or about Latitude 19°31' South, Longitude 149°44' East;
- (bb) thence south-westerly along the geodesic to the northernmost point of the 500 metre line around Lath Reef;
- (bc) thence generally south-westerly and southerly along that 500 metre line to its westernmost point;
- (bd) thence south-westerly along the geodesic to the northernmost point of the 500 metre line around the reef complex comprising Rafter Reef and Plaster Reef;
- (be) thence generally south-westerly, southerly, south-easterly, easterly and north-easterly along that 500 metre line to its easternmost point;
- (bf) thence north-easterly along the geodesic to the southernmost point of the 500 metre line around the unnamed reef (reef 19-149) located at or about Latitude 19°37' South, Longitude 149°43' East;
- (bg) thence generally easterly and northerly along that 500 metre line to its easternmost point;
- (bh) thence south-easterly along the geodesic to the southernmost point of the 500 metre line around the unnamed reef (reef 19-159) located at or about Latitude 19°40' South, Longitude 149°55' East;
- (bi) thence generally north-easterly along that 500 metre line to its easternmost point;
- (bj) thence north-easterly along the geodesic to the southernmost point of the 500 metre line around the unnamed reef (reef 19-160) located at or about Latitude 19°40' South, Longitude 149°57' East;
- (bk) thence generally north-easterly along that 500 metre line to its easternmost point;
- (bl) thence south-easterly along the geodesic to the northernmost point of the 500 metre line around Hyde Reef;
- (bm) thence generally south-easterly along that 500 metre line to its easternmost point;
- (bn) thence south-easterly along the geodesic to the northernmost point of the 500 metre line around the unnamed reef (reef 19-208) located at or about Latitude 19°47' South, Longitude 150°08' East;
- (bo) thence generally south-easterly and southerly along that 500 metre line to its easternmost point;
- (bp) thence generally south-easterly along the geodesic to the northernmost point of the 500 metre line around Rebe Reef (Bebe Reef);
- (bq) thence generally easterly and south-easterly along that 500 metre line to its easternmost point;
- (br) thence south-easterly along the geodesic to the northernmost point of the 500 metre line around the unnamed reef (reef 19-216) located at or about Latitude 19°53.3' South, Longitude 150°15.2' East;
- (bs) thence generally south-easterly along that 500 metre line to its easternmost intersection with the 500 metre line around White Tip Reef;
- (bt) thence generally south-easterly along that 500 metre line to its easternmost point;

**2. General Use 'B' Zone**

- (bu) thence south-easterly along the geodesic to the northernmost point of the 500 metre line around Bond Reef;
- (bv) thence generally south-easterly along that 500 metre line to its easternmost point;
- (bw) thence south-easterly along the geodesic to the northernmost point of the 500 metre line around Abbott Reef;
- (bx) thence generally south-easterly along that 500 metre line to its northernmost intersection by the 500 metre line around the unnamed reef (reef 19-225) located at or about Latitude 19°57.2' South, Longitude 150°21' East;
- (by) thence generally north-easterly, easterly and south-easterly along that 500 metre line to its easternmost point;
- (bz) thence south-easterly along the geodesic to the point of Latitude 20°00.1053' South, Longitude 150°24.9' East;
- (ca) thence south-westerly along the geodesic to the point of Latitude 20°10' South, Longitude 150°20' East;
- (cb) thence north-westerly along the geodesic to the southernmost point of the 500 metre line around Bugatti Reef;
- (cc) thence generally westerly and north-westerly along that 500 metre line to its westernmost point;
- (cd) thence north-westerly along the geodesic to the southernmost point of the 500 metre line around Little Bugatti Reef;
- (ce) thence generally westerly and north-westerly along that 500 metre line to its westernmost point;
- (cf) thence north-westerly along the geodesic to the southernmost point of the 500 metre line around James Reef;
- (cg) thence generally westerly and north-westerly along that 500 metre line to its westernmost point;
- (ch) thence north-westerly along the geodesic to the southernmost point of the 500 metre line around the unnamed reef (reef 19-223) located at or about Latitude 19°56' South, Longitude 150°11' East;
- (ci) thence generally westerly, north-westerly and north-easterly along that 500 metre line to its northernmost point;
- (cj) thence north-westerly along the geodesic to the southernmost point of the 500 metre line around Williams Reef;
- (ck) thence generally north-westerly along that 500 metre line to its westernmost point;
- (cl) thence north-westerly along the geodesic to the southernmost point of the 500 metre line around Wackett Reef;
- (cm) thence generally north-westerly along that 500 metre line to its westernmost point;
- (cn) thence north-westerly along the geodesic to the southernmost point of the 500 metre line around the unnamed reef (reef 19-165) located at or about Latitude 19°42' South, Longitude 149°47' East;
- (co) thence south-westerly along the geodesic to the easternmost point of the 500 metre line around the unnamed reef (reef 19-179) located at or about Latitude 19°45' South, Longitude 149°47' East;
- (cp) thence generally south-westerly along that 500 metre line to its southernmost point;
- (cq) thence south-westerly along the geodesic to the northernmost point of the 500 metre line around the unnamed reef (reef 19-194) located at or about Latitude 19°50' South, Longitude 149°46' East;
- (cr) thence generally south-easterly along that 500 metre line to its easternmost point;
- (cs) thence south-easterly along the geodesic to the northernmost point of the 500 metre line around the unnamed reef (reef 19-200) located at or about Latitude 19°55' South, Longitude 149°50' East;
- (ct) thence generally south-easterly and southerly along that 500 metre line to its southernmost point;
- (cu) thence southerly along the geodesic to the easternmost point of the 500 metre line around the unnamed reef (reef 20-103) located at or about Latitude 20°01' South, Longitude 150°50' East;
- (cv) thence south-easterly along the geodesic to the easternmost point of the 500 metre line around Square Reef;
- (cw) thence generally south-westerly, westerly and north-westerly along that 500 metre line to its westernmost point;
- (cx) thence north-westerly along the geodesic to the southernmost point of the 500 metre line around Tideway Reef;
- (cy) thence westerly along the geodesic to the easternmost point of the 500 metre line around the unnamed reef (reef 20-104) located at or about Latitude 20°02' South, Longitude 149°41' East;
- (cz) thence generally south-westerly, westerly and north-westerly along that 500 metre line to its westernmost point;
- (da) thence north-westerly along the geodesic to the southernmost point of the 500 metre line around Round Reef;

**2. General Use 'B' Zone**

- (db) thence generally north-westerly along that 500 metre line to its westernmost point;
- (dc) thence north-westerly along the geodesic to the southernmost point of the 500 metre line around Ross Reef;
- (dd) thence generally north-westerly along that 500 metre line to its westernmost point;
- (de) thence north-westerly along the geodesic to the southernmost point of the 500 metre line around Black Reef East (reef 19-134) located at or about Latitude 19°45' South, Longitude 149°30' East;
- (df) thence generally north-westerly along that 500 metre line to its easternmost intersection by the 500 metre line around the unnamed reef (reef 19-138) located at or about Latitude 19°49' South, Longitude 149°25' East;
- (dg) thence generally southerly, westerly and north-westerly along that 500 metre line to its westernmost point;
- (dh) thence westerly along the geodesic to the southernmost point of the 500 metre line around Hardy Reef;
- (di) thence generally north-easterly, northerly and north-westerly along that 500 metre line to its easternmost intersection by the 500 metre line around Sinker Reef (reef 19-133) located at or about Latitude 19°43' South, Longitude 149°12' East;
- (dj) thence generally south-westerly along the median line between Sinker Reef and Hardy Reef to its intersection by the median line between Hardy Reef and Line Reef;
- (dk) thence generally south-westerly along that median line to its intersection by the median line between Hook Reef and Line Reef;
- (dl) thence generally south-westerly along that median line to its westernmost intersection by the 500 metre line around Line Reef;
- (dm) thence generally north-westerly, northerly and north-easterly along that 500 metre line to its northernmost point;
- (dn) thence north-westerly along the geodesic to the southernmost point of the 500 metre line around Net Reef;
- (do) thence south-westerly along the geodesic to the southernmost point of the 500 metre line around Fairey Reef (reef 19-109 a-c);
- (dp) thence generally north-westerly along that 500 metre line to its westernmost point;
- (dq) thence westerly along the geodesic to the southernmost point of the 500 metre line around the unnamed reef (reef 19-108) located at or about Latitude 19°32' South, Longitude 148°53' East;
- (dr) thence north-westerly along the geodesic to the southernmost point of the 500 metre line around Gould Reef (reef 19-072 a-e);
- (ds) thence generally westerly and north-westerly along that 500 metre line to its westernmost point;
- (dt) thence north-westerly along the geodesic to the southernmost point of the 500 metre line around Wallaby Reef;
- (du) thence generally westerly, north-westerly, northerly and north-easterly along that 500 metre line to its northernmost point;
- (dv) thence north-westerly along the geodesic to the southernmost point of the 500 metre line around the unnamed reef (reef 19-067) located at or about Latitude 19°22' South, Longitude 148°38' East;
- (dw) thence generally westerly and north-westerly along that 500 metre line to its westernmost point;
- (dx) thence northerly along the geodesic to the southernmost point of the 500 metre line around the unnamed reef (reef 19-066) located at or about Latitude 19°21' South, Longitude 148°38' East;
- (dy) thence generally north-easterly and northerly along that 500 metre line to its easternmost intersection with the 500 metre line around the unnamed reef (reef 19-065) located at or about Latitude 19°20' South, Longitude 148°38' East;
- (dz) thence generally north-easterly along that 500 metre line to its easternmost intersection by the 500 metre line around Kangaroo Reef (reef 19-063 a-b);
- (ea) thence generally north-easterly, northerly, north-westerly, westerly and south-westerly along that 500 metre line to its westernmost point;
- (eb) thence westerly along the geodesic to the southernmost point of the 500 metre line around Darley Reef;
- (ec) thence south-westerly along the geodesic to the easternmost point of the 500 metre line around Old Reef;
- (ed) thence generally southerly, south-westerly, westerly and north-westerly along that 500 metre line to its westernmost point;
- (ee) thence northerly along the geodesic to the westernmost point of the 500 metre line around Stanley Reef;
- (ef) thence generally south-easterly, easterly, north-easterly and north-westerly along that 500 metre line to its northernmost point;
- (eg) thence north-easterly along the geodesic to the westernmost point of the 500 metre line around the unnamed reef (reef 19-042) located at or about Latitude 19°13' South, Longitude 148°05' East;

**2. General Use 'B' Zone**

- (eh) thence north-westerly along the geodesic to the southernmost point of the 500 metre line around the reef complex comprising Mid Reef and Prawn Reef;
- (ei) thence generally north-westerly, northerly and north-easterly along that 500 metre line to its northernmost point;
- (ej) thence north-westerly along the geodesic to the southernmost point of the 500 metre line around Shrimp Reef;
- (ek) thence generally north-westerly along that 500 metre line to its westernmost point;
- (el) thence northerly along the geodesic to the westernmost point of the 500 metre line around the unnamed reef (reef 18-109) located at or about Latitude 18°50' South, Longitude 148°04' East; and
- (em) thence generally north-easterly along that 500 metre line to the point of commencement.

**13. Upstart Bay**

The area the boundary of which:

- (a) commences at the point of intersection of the meridian of Longitude 147°40' East by the coastline of the mainland at low-water, in the vicinity of Rocky Ponds Creek;
- (b) runs thence north-easterly along the geodesic to the point of intersection of the coastal 500 metre line by the parallel of Latitude 19°46.4' South;
- (c) thence east along that parallel of Latitude to its intersection by the coastline of the mainland at low-water; and
- (d) thence generally south-easterly, southerly, south-westerly, westerly and north-westerly along that coastline at low-water to the point of commencement.

**14. Edgcumbe Bay**

The area the boundary of which:

- (a) commences at the northernmost point of Cape Gloucester on the coastline of the mainland at low-water;
- (b) runs thence west along the parallel of Latitude which passes through that point to its westernmost intersection by the coastal 5 kilometre line in Edgcumbe Bay;
- (c) thence generally south-westerly along that coastal 5 kilometre line to its intersection by the parallel of Latitude 20°04.5' South;
- (d) thence west along that parallel of Latitude to its intersection by the coastline of the mainland at low-water;
- (e) thence generally south-westerly, south-easterly, easterly and north-easterly along that coastline at low-water to its southernmost intersection by the meridian of Longitude 148°25.3' East, in the vicinity of the western bank of the Gregory River;
- (f) thence north-easterly along the geodesic to the point of intersection of the coastline at low-water and the meridian of Longitude 148°26.75' East, to the north of Sinclair Bay;
- (g) thence generally north-westerly, northerly and north-easterly along that coastline at low-water to the point of commencement.

**15. Cape Gloucester to Nelly Bay**

The area the boundary of which:

- (a) commences at the northernmost point of Cape Gloucester on the coastline of the mainland at low-water;
- (b) runs thence north-easterly along the geodesic to its southernmost intersection by the meridian of Longitude 148°27.4' East and the coastal 500 metre line around Gloucester Island;
- (c) thence generally easterly and north-easterly along that coastal 500 metre line to its easternmost intersection by the parallel of Latitude 20°02.8' South;
- (d) thence south-easterly along the geodesic to its northernmost intersection by the coastline at low-water around the unnamed island located at or about Latitude 20°04.7' South, Longitude 148°30.8' East;
- (e) thence south-easterly along the geodesic to its northernmost intersection by the meridian of Longitude 148°32' East and the coastline of the mainland at low-water; and
- (f) thence generally south-westerly, westerly, north-westerly and westerly along that coastline at low-water to the point of commencement.

**16. Hook Reef to Cape Conway**

The area the boundary of which:

- (a) commences at the southernmost point of the 500 metre line around Hardy Reef;
- (b) runs thence easterly along the geodesic to the westernmost point of the 500 metre line around the unnamed reef (reef 19-138) located at or about Latitude 19°49' South, Longitude 149°25' East;
- (c) thence south-westerly along the geodesic to the easternmost point of the coastal 500 metre line around Yiundalla Island;
- (d) thence generally south-westerly along that coastal 500 metre line to its southernmost point;

**2. General Use 'B' Zone**

- (e) thence south-westerly along the geodesic to the southernmost point of the coastal 500 metre line around Nicholson Island;
- (f) thence generally north-easterly, northerly and north-westerly along that coastal 500 metre line to its northernmost intersection by the coastal 100 metre line around Haslewood and Lupton islands;
- (g) thence generally northerly, easterly, south-easterly, northerly, north-easterly, south-westerly, northerly and north-westerly along that coastal 100 metre line around Haslewood and Lupton islands to its northernmost point;
- (h) thence north-westerly along the geodesic to the easternmost point of Tongue Point at low-water, on the coastline of Whitsunday Island;
- (i) thence generally north-westerly, south-westerly, north-westerly, westerly and south-westerly along that coastline at low-water to its westernmost intersection by the parallel of Latitude 20°14.4' South;
- (j) thence south-westerly along the geodesic to the northernmost point of the coastal 500 metre line around Cid Island;
- (k) runs thence generally westerly, south-westerly, southerly and south-easterly along that coastal 500 metre line to its southernmost intersection by the coastal 500 metre line around Whitsunday Island;
- (l) thence generally south-westerly, southerly and south-easterly along that coastal 500 metre line to its southernmost intersection by the meridian of Longitude which passes through the westernmost point of the coastal 500 metre line around Henning Island;
- (m) thence south along that meridian of Longitude to the westernmost point of the coastal 500 metre line around Henning Island;
- (n) thence generally southerly, south-easterly, easterly and north-easterly along that coastal 500 metre line to its easternmost point;
- (o) thence north-westerly along the geodesic to the southernmost intersection of the meridian of Longitude 148°56.3' East by the coastline of Whitsunday Island at low-water;
- (p) thence generally north-easterly, easterly, south-westerly, easterly, north-easterly, easterly, south-easterly, easterly and north-easterly along that coastline at low-water to its southernmost intersection by the meridian of Longitude 148°59.15' East;
- (q) thence south-westerly along the geodesic to its intersection by the meridian of Longitude 148°58.9' East and the coastal 500 metre line around Hamilton Island;
- (r) thence generally north-westerly, westerly, south-westerly and southerly along that coastal 500 metre line to its southernmost point;
- (s) thence south-westerly along the geodesic to the northernmost point of Round Head on the coastline of the mainland at low-water;
- (t) thence generally south-westerly and north-westerly along that coastline at low-water to its intersection by the parallel of Latitude 20°26' South;
- (u) thence north-easterly along the geodesic to the southernmost point of the coastal 100 metre line around Calf Island;
- (v) thence generally north easterly, northerly and north-westerly along that coastal 100 metre line to its easternmost intersection by the coastal 100 metre line around Cow Island;
- (w) thence generally northerly and north-westerly along that coastal 100 metre line to its intersection by the coastline of the mainland at low-water;
- (x) thence generally north-westerly along that coastline at low-water to its intersection by the meridian of Longitude 148°47.7' East;
- (z) thence northerly along the geodesic to the southernmost point of Coral Point on the coastline of the mainland at low-water;
- (ba) thence generally north-westerly and south-westerly along that coastline at low-water to its intersection by the meridian of Longitude 148°45.2' East, in the vicinity of Pioneer Point;
- (bb) thence north-easterly along the geodesic to the westernmost point of the coastal 500 metre line around Arkhurst Island;
- (bc) thence southerly along the geodesic to the westernmost point of the coastal 500 metre line around Bird Island;
- (bd) thence generally southerly and south-easterly along that coastal 500 metre line to its southernmost point;
- (be) thence south-easterly along the geodesic to the westernmost point of Baird Point on the coastline of Hook Island at low-water;
- (bf) thence generally southerly and south-easterly along that coastline at low-water to the southernmost point of the western side of Nara Inlet on Hook Island;
- (bg) thence south-easterly along the geodesic to the southernmost point of the coastline on the western side of Macona Inlet on Hook Island at low-water;
- (bh) thence generally north-easterly, southerly, south-easterly and north-easterly along that coastline at low-water to its easternmost intersection by the parallel of Latitude 20°06.85' South;
- (bi) thence north-easterly along the geodesic to the southernmost intersection of the meridian of Longitude 148°57.4' East by the coastline of Hook Island at low-water;



- 2. General Use 'B' Zone**
- (bj) thence generally north-easterly, north-westerly, easterly, northerly, westerly, north-easterly, northerly and north-westerly along that coastline at low-water to its intersection by the meridian of Longitude 148°57.6' East;
  - (bk) thence westerly along the geodesic to its easternmost intersection by the meridian of Longitude 148°55.3' East by the coastline of Hook Island at low-water;
  - (bl) thence north-easterly along the geodesic to the westernmost point of the 500 metre line around Hook Reef (reef 19-136 a-c);
  - (bm) thence generally south-easterly, easterly and north-easterly along that 500 metre line to its easternmost intersection by the 500 metre line around Hardy Reef; and
  - (bn) thence generally easterly along that 500 metre line to the point of commencement; but excludes those areas of Marine National Park 'A' Zone described in Clauses 2, 13, 14 and 17 of Column 2 of Item 3 and Marine National Park 'B' Zone described in Clause 2 of Column 2 of Item 4.

**17. Edgell Reefs to Hunt Reefs**

The area the boundary of which:

- (a) commences at the northernmost point of the 500 metre line around the Peta Patches (reef 20-106) located at or about Latitude 20°02' South, Longitude 149°57' East;
- (b) runs thence easterly along the geodesic to the northernmost point of the 500 metre line around the unnamed reef (reef 20-116) located at or about Latitude 20°02' South, Longitude 150°01' East;
- (c) thence generally easterly and south-easterly along that 500 metre line to its easternmost point;
- (d) thence south-easterly along the geodesic to the northernmost point of the 500 metre line around the unnamed reef (reef 20-117) located at or about Latitude 20°05' South, Longitude 150°02' East;
- (e) thence generally south-easterly along that 500 metre line to its easternmost point;
- (f) thence south-easterly along the geodesic to the northernmost point of the 500 metre line around Hunt Reefs (reef 20-129) located at or about Latitude 20°16' South, Longitude 150°05' East;
- (g) thence generally south-easterly, southerly and south-westerly along that 500 metre line to its easternmost intersection by the 500 metre line around Hunt Reefs (reef 20-134) located at or about Latitude 20°18' South, Longitude 150°06' East;
- (h) thence generally westerly and north-westerly along the median line between Hunt Reefs (reef 20-134) and Hunt Reefs (reef 20-129) located at or about Latitude 20°16' South, Longitude 150°05' East to its westernmost intersection by the 500 metre line around Hunt Reefs (reef 20-129);
- (i) thence generally north-westerly, north-easterly, northerly and south-westerly along that 500 metre line to its westernmost point;
- (j) thence westerly along the geodesic to the southernmost point of the 500 metre line around Edgell Reefs (reef 20-112) located at or about Latitude 20°10' South, Longitude 149°56' East;
- (k) thence generally westerly and north-westerly along that 500 metre line to its westernmost point;
- (l) thence north-easterly along the geodesic to the westernmost point of the 500 metre line around the unnamed reef (reef 20-110) located at or about Latitude 20°06' South, Longitude 150°56' East;
- (m) thence northerly along the geodesic to the westernmost point of the 500 metre line around the unnamed reef (reef 20-109) located at or about Latitude 20°04' South, Longitude 150°56' East;
- (n) thence generally north-easterly along that 500 metre line to its northernmost point;
- (o) thence north-westerly along the geodesic to the southernmost point of the 500 metre line around Nixon Reef; Longitude 149°57' East; and
- (p) thence generally northerly and north-easterly along that 500 metre line to the point of commencement.

**18. Bax Reef to Credlin Reefs**

The area the boundary of which:

- (a) commences at the easternmost point of the 500 metre line around Bax Reef;
- (b) runs thence south-easterly along the geodesic to the northernmost point of the 500 metre line around Boulton Reef;
- (c) thence generally south-easterly and south-westerly along that 500 metre line to its southernmost point;
- (d) thence south-westerly along the geodesic to the easternmost point of the 500 metre line around Liff Reef;
- (e) thence generally south-westerly along that 500 metre line to its southernmost point;
- (f) thence south-westerly along the geodesic to the easternmost point of the 500 metre line around Stevens Reef (Big Stevens Reef, reef 20-295) located at or about Latitude 20°35' South, Longitude 150°08' East;

## 2. General Use 'B' Zone

- (g) thence generally southerly and south-westerly along that 500 metre line to its southernmost point;
- (h) thence westerly along the geodesic to the southernmost point of the 500 metre line around Stevens Reef (Little Stevens Reef, reef 20-294) located at or about Latitude 20°34' South, Longitude 150°03' East;
- (i) thence generally westerly and north-westerly along that 500 metre line to its westernmost point;
- (j) thence north-westerly along the geodesic to the southernmost point of the 500 metre line around Credlin Reefs (reef 20-288) located at or about Latitude 20°34' South, Longitude 149°55' East;
- (k) thence generally northwesterly, northerly and north-easterly along that 500 metre line to its northernmost intersection by the 500 metre line around Credlin Reefs (reef 20-287) located at or about Latitude 20°33' South, Longitude 149°57' East;
- (l) thence generally northerly and north-easterly along that 500 metre line to its northernmost point;
- (m) thence easterly along the geodesic to the northernmost point of the 500 metre line around Stevens Reef (Little Stevens Reef, reef 20-294) located at or about Latitude 20°34' South, Longitude 150°03' East;
- (n) thence north-easterly along the geodesic to the westernmost point of the 500 metre line around Cannan Reef;
- (o) thence north-westerly along the geodesic to the southernmost point of the 500 metre line around Nixon Reef;
- (p) thence south-easterly along the geodesic to the southernmost point of the 500 metre line around the unnamed reef (reef 20-141) located at or about Latitude 20°24' South, Longitude 150°12' East;
- (q) thence easterly along the geodesic to the southernmost point of the 500 metre line around the unnamed reef (reef 20-142) located at or about Latitude 20°24' South, Longitude 150°14' East;
- (r) thence generally north-easterly, northerly and north-westerly along that 500 metre line to its easternmost intersection by the 500 metre line around Bax Reef; and
- (s) thence generally easterly and north-easterly along that 500 metre line to the point of commencement.

### 19. Lindeman Group

The area the boundary of which:

- (a) commences at the northernmost point of the coastal 500 metre line around Pentecost Island;
- (b) runs thence generally south-easterly and southerly along that coastal 500 metre line to its easternmost point;
- (c) thence south-easterly along the geodesic to the northernmost point of the coastal 500 metre line around Maher Island;
- (d) thence generally south-easterly and southerly along that coastal 500 metre line to its easternmost point;
- (e) thence south-easterly along the geodesic to the northernmost point of the coastal 500 metre line around Baynham Island;
- (f) thence generally south-easterly, southerly and south-westerly along that coastal 500 metre line to its southernmost point;
- (g) thence south-easterly along the geodesic to the northernmost point of the coastal 500 metre line around Mansell Island;
- (h) thence generally south-easterly, southerly and south-westerly along that coastal 500 metre line to its southernmost point;
- (i) thence southerly along the geodesic to the easternmost point of the coastal 500 metre line around Fairlight Rock;
- (j) thence generally south-westerly and westerly along that coastal 500 metre line to its southernmost point;
- (k) thence west along the parallel of Latitude which passes through that point to its easternmost intersection by the coastal 500 metre line around Thomas Island;
- (l) thence generally south-westerly, westerly and north-westerly along that coastal 500 metre line to its westernmost point;
- (m) thence north-westerly along the geodesic to the southernmost point of the coastal 500 metre line around Shaw Island;
- (n) thence generally north-westerly along that coastal 500 metre line to its southernmost intersection by the 500 metre line around Platypus Rock;
- (o) thence generally westerly and north-westerly along that 500 metre line to its westernmost point;
- (p) thence north-westerly along the geodesic to the southernmost point of the coastal 500 metre line around Cole Island;
- (q) thence generally north-westerly, northerly and north-easterly along that coastal 500 metre line to its northernmost point;
- (r) thence north-easterly along the geodesic to the westernmost point of the coastal 500 metre line around Pentecost Island; and

2. **General Use 'B' Zone** (s) thence generally north-easterly and easterly to the point of commencement; but excludes those areas of Marine National Park 'A' Zone described in Clause 18 of Column 2 of Item 3.
3. **Marine National Park 'A' Zone**
- 1. The area enclosed within the 500 metre line of each of the following reefs:**
- (a) Myrmidon Reef;
  - (b) Needle Reef;
  - (c) John Brewer Reef; and
  - (d) Davies Reef.
- 2. The areas enclosed within the coastal 500 metre line of each of the following islands:**
- (a) Richards Island;
  - (b) Long Island;
  - (c) Holbourne Island;
  - (d) Gloucester Island;
  - (e) Double Cone Island; and
  - (f) Shute Island.
- 3. Trunk Reef**  
The area the boundary of which:
- (a) commences at the easternmost point of the 500 metre line around Trunk Reef;
  - (b) thence generally northerly, north-westerly, westerly, south-westerly, westerly, south-westerly and southerly to its northernmost intersection by the 500 metre line around the unnamed reef (reef 18-028) located at or about Latitude 18°25' South, Longitude 146°47' East;
  - (c) thence generally westerly, south-westerly and easterly along that 500 metre line to its southernmost intersection with the 500 metre line around Trunk Reef; and
  - (d) thence generally southerly, south-easterly, easterly and north-easterly along that 500 metre line to the point of commencement.
- 4. Dunk Island Group**  
The area the boundary of which:
- (a) commences at the westernmost point of the coastal 500 metre line around Dunk Island;
  - (b) runs thence generally north-westerly along that coastal 500 metre line to its intersection by the meridian of Longitude which passes through the northernmost point of Great Palm Island;
  - (c) thence generally south-westerly along that coastal 500 metre line to its westernmost intersection by the coastal 500 metre line around Kumboola Island;
  - (d) thence generally south-westerly, south-easterly, easterly and north-easterly along that coastal 500 metre line to its easternmost intersection by the coastal 500 metre line around Mung-um-gnackum Island;
  - (e) thence generally north-easterly along that coastal 500 metre line to its southernmost intersection by the coastal 500 metre line around Dunk Island;
  - (f) thence generally easterly and south-easterly along that coastal 500 metre line to its southernmost intersection by the coastal 500 metre line around Woln-Garin Island;
  - (g) thence generally south-easterly, easterly, northerly and north-westerly along that coastal 500 metre line to its northernmost intersection by the coastal 500 metre line around Dunk Island;
  - (h) thence generally northerly, north-westerly, westerly and south-westerly along that coastal 500 metre line to its northernmost intersection by the coastal 500 metre line around Mound Island;
  - (i) thence generally north-westerly, westerly, southerly and south-easterly along that coastal 500 metre line to its southernmost intersection by the coastal 500 metre line around Dunk Island; and
  - (j) thence generally south-westerly along that coastal 500 metre line to the point of commencement.
- 5. Zoe Bay — Hinchinbrook Island**  
The area the boundary of which:
- (a) commences at the easternmost point of intersection of the parallel of Latitude 18°23.2' South by the coastline of Hinchinbrook Island at low-water;
  - (b) runs thence generally south-westerly, westerly, southerly, easterly and south-easterly along that coastline at low-water to its easternmost intersection by the parallel of Latitude 18°25.2' South in the vicinity of Hillcock Point; and
  - (c) thence north-westerly along the geodesic to the point of commencement.

### 3. Marine National Park 'A' Zone

#### 6. Orpheus Island

The area the boundary of which:

- (a) commences at the westernmost point of intersection of the parallel of Latitude 18°37' South by the coastline of Orpheus Island at low-water;
- (b) runs thence west along that parallel of Latitude to its intersection by the coastal 500 metre line around Orpheus Island;
- (c) thence generally south-easterly, south-westerly and southerly along that coastal 500 metre line to its southernmost point;
- (d) thence north along the meridian of Longitude which passes through that point to its southernmost intersection by the coastline of Orpheus Island at low-water; and
- (e) thence generally northerly, north-easterly and north-westerly along that coastline at low-water to the point of commencement.

#### 7. Great Palm Island

The area the boundary of which:

- (a) commences at the northernmost point of intersection of the meridian of Longitude 146°35.7' East by the coastal 500 metre line around Great Palm Island;
- (b) runs thence generally north-westerly along that coastal 500 metre line to its intersection by the meridian of Longitude which passes through the northernmost point of Great Palm Island;
- (c) thence south along that meridian to its intersection by the coastline of Great Palm Island at low-water;
- (d) thence generally south-easterly, southerly, and westerly along that coastline at low-water to its westernmost point;
- (e) thence west along the parallel of Latitude which passes through that point to its intersection by the coastal 500 metre line;
- (f) thence generally south-easterly, easterly and northerly along that coastal 500 metre line to its southernmost intersection by the coastal 500 metre line around Hayman Rock;
- (g) thence generally north-easterly, northerly and north-westerly along that coastal 500 metre line to its northernmost point; and
- (h) thence north-westerly along the geodesic to the point of commencement.

#### 8. Florence Bay — Magnetic Island

That area contained wholly within Florence Bay, Magnetic Island.

#### 9. Radical Bay — Magnetic Island

That area contained wholly within Radical Bay, Magnetic Island.

#### 10. Cape Pallarenda

The area the boundary of which:

- (a) commences at the point of intersection of the meridian of Longitude 146°45.4' East by the coastline of the mainland at low-water, in the vicinity of the easternmost bank of Shelley Creek;
- (b) runs thence north along that meridian of longitude to its intersection by the coastal 500 metre line of the mainland;
- (c) thence generally easterly, south-easterly and southerly along that coastal 500 metre line to its intersection by the parallel of Latitude 19°12.2' South;
- (d) thence west along that parallel of Latitude to its intersection by the coastline of the mainland at low-water; and
- (e) thence generally northerly, north-westerly and westerly along that coastline at low-water to the point of commencement.

#### 11. Cape Cleveland

The area the boundary of which

- (a) commences at the point of intersection of the parallel of Latitude 19°13.7' South by the coastline of the mainland at low-water, on the northern end of Paradise Bay;
- (b) runs thence generally south-easterly along that coastline at low-water to its intersection by the parallel of Latitude 19°15.4' South in the vicinity of Cape Woorra;
- (c) thence east along that parallel of Latitude to its intersection by the coastal 500 metre line;
- (d) thence generally north-westerly along that coastal 500 metre line to its intersection by the parallel of Latitude 19°13.7' South; and
- (e) thence west along that parallel of Latitude to the point of commencement.

#### 12. Bowling Green Bay

The area the boundary of which

- (a) commences at the point of intersection of the parallel of Latitude 19°17' South by the coastline of the mainland at low-water;
- (b) runs thence generally south-westerly along that coastline at low-water to its intersection by the parallel of Latitude 19°17.6' South, in the vicinity of the southern bank of Ticklebelly Creek;

**3. Marine National Park 'A' Zone**

- (c) thence east along that parallel of Latitude to its intersection by the coastal 500 metre line;
- (d) thence generally north-easterly along that coastal 500 metre line to its intersection by the parallel of Latitude 19°17' South; and
- (e) thence west along that parallel of Latitude to the point of commencement.

**13. Cape Bowling Green**

The area the boundary of which:

- (a) commences at the easternmost point of intersection of the parallel of Latitude 19°20' South by the coastline of the mainland at low-water;
- (b) runs thence east along that parallel of Latitude to its intersection by the coastal 500 metre line;
- (c) thence generally south-easterly along that coastal 500 metre line to its intersection by the parallel of Latitude 19°26.99' South;
- (d) thence west along that parallel of Latitude to its intersection by the coastline of the mainland at low-water; and
- (e) thence generally north-westerly along that coastline at low-water to the point of commencement.

**14. Cape Upstart**

The area the boundary of which:

- (a) commences at the point of intersection of the parallel of Latitude 19°46.4' South by the coastline of the mainland at low-water, on the eastern side of Upstart Bay;
- (b) runs thence west along that parallel of Latitude to its intersection by the coastal 500 metre line;
- (c) thence generally northerly along that coastal 500 metre line to its westernmost intersection by the parallel of Latitude 19°42.4' South;
- (d) thence east along that parallel of Latitude to its intersection by the coastline of the mainland at low-water in the vicinity of Cape Upstart; and
- (e) thence generally southerly along that coastline at low-water to the point of commencement.

**15. Hook Reef**

The area the boundary of which:

- (a) commences at the westernmost point of the 500 metre line around Line Reef;
- (b) runs thence south-westerly along the geodesic to the northernmost point of the 500 metre line around Bait Reef;
- (c) thence generally south-westerly, southerly and south-easterly along that 500 metre line to its southernmost point;
- (d) thence north-easterly along the geodesic to the westernmost point of the 500 metre line around Hook Reef (reef 19-136 a-c);
- (e) thence generally south-easterly, easterly and north-easterly along that 500 metre line to its easternmost intersection by the 500 metre line around Hardy Reef;
- (f) thence generally north-westerly along the median line between Hook Reef and Hardy Reef to its intersection by the median line between Line Reef and Hook Reef;
- (g) thence generally south-westerly along that median line to its westernmost intersection by the 500 metre line around Line Reef; and
- (h) thence generally north-westerly along that 500 metre line to the point of commencement.

**16. Hook Island**

The areas contained wholly within each of the following bays on Hook Island:

- (a) Nara Inlet; and
- (b) Saba Bay.

**17. Molle Group of Islands**

The area the boundary of which:

- (a) commences at the westernmost point of the coastal 500 metre line around North Molle Island;
- (b) runs thence south-easterly along the geodesic to the northernmost point of the coastal 500 metre line around West Molle Island (Daydream Island);
- (c) thence generally south-westerly, southerly and south-easterly along that coastal 500 metre line to its southernmost point;
- (d) thence south-easterly along the geodesic to the westernmost point of the coastal 500 metre line around Molle Island (South Molle Island);
- (e) thence generally south-easterly along that coastal 500 metre line to its southernmost point;
- (f) thence easterly along the geodesic to the southernmost point of the coastal 500 metre line around Denman Island;

### 3. Marine National Park 'A' Zone

- (g) thence generally north-easterly along that coastal 500 metre line to its easternmost point;
- (h) thence north-easterly along the geodesic to the easternmost point of the coastal 500 metre line around Planton Island;
- (i) thence generally northerly and north-westerly along that coastal 500 metre line to its northernmost intersection by the coastal 500 metre line around Molle Island (South Molle Island);
- (j) thence generally northerly, westerly, south-westerly and north-westerly along that coastal 500 metre line to its southernmost intersection by the coastal 500 metre line around Mid Molle Island;
- (k) thence generally northerly and north-westerly along that coastal 500 metre line to its northernmost intersection by the coastal 500 metre line around North Molle Island; and
- (l) thence generally northerly, north-westerly, westerly and south-westerly along that coastal 500 metre line to the point of commencement.

#### 18. Whitsunday Island — western side

The area the boundary of which:

- (a) commences at the northernmost point of the coastal 500 metre line around Cid Island;
- (b) runs thence north-easterly along the geodesic to the point of intersection of the parallel of Latitude 20°14.4' South by the coastline of Whitsunday Island at low-water;
- (c) thence generally south-easterly, easterly, north-easterly, easterly, south-westerly, southerly and south-easterly along that coastline at low-water to its southernmost intersection by the meridian of Longitude 148°56.3' East;
- (d) thence south-easterly along the geodesic to the easternmost point of the coastal 500 metre line around Henning Island;
- (e) thence generally south-westerly, westerly and north-westerly along that coastal 500 metre line to its westernmost point;
- (f) thence north along the meridian of Longitude which passes through that point, to its southernmost intersection by the coastal 500 metre line around Whitsunday Island;
- (g) thence generally north-westerly, northerly and north-easterly along that coastal 500 metre line to its southernmost intersection by the coastal 500 metre line around Cid Island; and
- (h) thence generally north-westerly, northerly, north-easterly and easterly along that coastal 500 metre line to the point of commencement.

#### 19. Whitsunday and Hamilton Islands

The area the boundary of which:

- (a) commences at the easternmost point of Tongue Point at low-water, on the coastline of Whitsunday Island;
- (b) runs thence generally south-easterly, easterly, southerly, south-westerly, westerly, north-westerly and southerly along that coastline at low-water to its southernmost intersection by the meridian of Longitude 148°59.15' East;
- (c) thence south-westerly along the geodesic to the northernmost intersection of the meridian of Longitude 148°58.9' East by the coastal 500 metre line around Hamilton Island;
- (d) thence generally north-westerly, westerly, south-westerly, southerly and south-easterly along that coastal 500 metre line to its southernmost point;
- (e) thence north-easterly along the geodesic to the southernmost point of the coastal 500 metre line around Young Island (Dungurra Island);
- (f) thence generally north-easterly along that coastal 500 metre line to its easternmost point;
- (g) thence north-easterly along the geodesic to the southernmost point of the coastal 500 metre line around Nicholson Island;
- (h) thence generally north-easterly, northerly and north-westerly along that coastal 500 metre line to its northernmost intersection by the coastal 100 metre line around Haselwood and Lupton Islands;
- (i) thence generally south-westerly, westerly and south-westerly along that coastal 100 metre line to its southernmost point;
- (j) thence north along the meridian of Longitude which passes through that point to its intersection by the coastline of Haselwood Island at low-water;
- (k) thence generally north-westerly, northerly and north-easterly along that coastline at low-water to its northernmost point;
- (l) thence north along the meridian of Longitude that passes through that point to its intersection with the coastal 100 metre line around Haselwood Island; and
- (m) thence north-westerly along the geodesic to the point of commencement.

**3. Marine National Park 'A' Zone**

**20. Hayman Island to Bird Island**

The area the boundary of which:

- (a) commences at the northernmost point of the coastal 500 metre line around Hayman Island;
- (b) runs thence generally south-easterly along that coastal 500 metre line to its easternmost point;
- (c) thence south-easterly along the geodesic to the northernmost intersection of the meridian of Longitude 148°55.3' East by the coastline of Hook Island at low-water;
- (d) thence generally south-westerly, southerly and south-westerly along that coastline at low-water to the westernmost point of Baird Point;
- (e) thence north-westerly along the geodesic to the southernmost point of the coastal 500 metre line around Bird Island;
- (f) thence generally north-westerly and northerly along that coastal 500 metre line to its westernmost point;
- (g) thence northerly along the geodesic to the westernmost point of the coastal 500 metre line around Arkhurst Island;
- (h) thence generally north-easterly and easterly along that coastal 500 metre line to its northernmost intersection by the coastal 500 metre line around Hayman Island; and
- (i) thence generally north-easterly, northerly and north-easterly along that coastal 500 metre line to the point of commencement.

**21. Lindeman Island**

The area the boundary of which:

- (a) commences at the northernmost point of the coastal 500 metre line around Little Lindeman Island;
- (b) runs thence generally south-westerly, southerly and south-easterly along that coastal 500 metre line to its westernmost intersection by the coastal 500 metre line around Lindeman Island;
- (c) thence generally southerly, south-westerly and south-easterly along that coastal 500 metre line to its westernmost intersection by the coastal 500 metre line around Seaforth Island;
- (d) thence generally south-westerly along that coastal 500 metre line to its westernmost intersection by the 500 metre line around Spitfire Rock;
- (e) thence generally south-westerly, southerly, south-easterly and north-easterly along that 500 metre line to its easternmost intersection by the coastal 500 metre line around Seaforth Island;
- (f) thence generally easterly, north-easterly and north-westerly along that coastal 500 metre line to its easternmost intersection by the coastal 500 metre line around Lindeman Island;
- (g) thence generally north-easterly, easterly, northerly and north-westerly along that coastal 500 metre line to its easternmost intersection with the coastal 500 metre line around Little Lindeman Island; and
- (h) thence generally northerly and north-westerly along that coastal 500 metre line to the point of commencement.

**4. Marine National Park 'B' Zone**

**1. The areas enclosed within the 500 metre line of each of the following reefs:**

- (a) Stanley Reef;
- (b) Wheeler Reef;
- (c) Pandora Reef; and
- (d) Hardy Reef.

**2. The area enclosed within the coastal 500 metre line of the Brook Islands (North Island, Tween Island, Middle Island and South Island).**

**3. The area enclosed within the coastal 100 metre line of Border Island.**

**4. Yongala Wreck**

The area within a circle having a radius of 500 metres and having its centre at the point of Latitude 19°18'16" South, Longitude 147°37'19" East.

**5. Moss Reef to Duncan Reef**

The area the boundary of which:

- (a) commences at the northernmost point of the 500 metre line around Moss Reef (reef 17-068) located at or about Latitude 17°57' South, Longitude 146°48' East;
- (b) runs thence generally south-easterly, southerly and south-westerly along that 500 metre line to its southernmost point;
- (c) thence south-easterly along the geodesic to the northernmost point of the 500 metre line around the unnamed reef (reef 18-016) located at or about Latitude 18°01' South, Longitude 146°50' East;
- (d) thence generally south-easterly, southerly and south-westerly along that 500 metre line to its easternmost intersection by the 500 metre line around the reef complex

#### 4. Marine National Park 'B' Zone

- comprising Barnett Patches (reef 18-019) located at or about Latitude 18°03' South, Longitude 146°52' East and Duncan Reef (reef 18-020) located at or about Latitude 18°06' South, Longitude 146°47' East;
- (e) thence generally north-easterly, south-easterly, southerly, south-westerly and westerly along that 500 metre line to its easternmost intersection by the 500 metre line around the unnamed reef (reef 18-022) located at or about Latitude 18°07' South, Longitude 146°46' East;
  - (f) thence generally north-westerly along the median line between Duncan Reef (reef 18-020) located at or about Latitude 18°06' South, Longitude 146°47' East and the unnamed reef (reef 18-022) to its westernmost intersection by the 500 metre line around Duncan Reef;
  - (g) thence generally north-westerly along that 500 metre line to its westernmost point;
  - (h) thence northerly along the geodesic to the westernmost point of the 500 metre line around the unnamed reef (reef 17-069) located at or about Latitude 17°59' South, Longitude 146°46' East;
  - (i) thence generally north-easterly along that 500 metre line to its northernmost point;
  - (j) thence north-easterly along the geodesic to the westernmost point of the 500 metre line around Moss Reef (reef 17-068) located at or about Latitude 17°57' South, Longitude 146°48' East; and
  - (k) thence generally northerly along that 500 metre line to the point of commencement.

#### 6. Faraday Reef to Yankee Reef

The area the boundary of which:

- (a) commences at the northernmost point of the 500 metre line around Faraday Reef;
- (b) runs thence easterly along the geodesic to the westernmost point of the 500 metre line around Dip Reef;
- (c) thence generally easterly and south-easterly along that 500 metre line to its easternmost point;
- (d) thence south-easterly along the geodesic to the northernmost point of the 500 metre line around Coil Reef;
- (e) thence generally south-easterly along that 500 metre line to its easternmost point;
- (f) thence south-easterly along the geodesic to the northernmost point of the 500 metre line around Bowl Reef;
- (g) thence generally south-easterly, southerly and south-westerly along that 500 metre line to its southernmost point;
- (h) thence south-westerly along the geodesic to the easternmost point of the 500 metre line around Yankee Reef;
- (i) thence generally south-westerly, westerly and north-westerly along that 500 metre line to its westernmost point;
- (j) thence north-westerly along the geodesic to the southernmost point of the 500 metre line around Glow Reef;
- (k) thence generally north-westerly and northerly along that 500 metre line to its westernmost point;
- (l) thence north-westerly along the geodesic to the southernmost point of the 500 metre line around Faraday Reef; and
- (m) thence generally north-westerly, northerly and north-easterly along that 500 metre line to the point of commencement; but excludes those areas described in paragraphs (a) and (b) of Clause 1 of Column 2 of Item 6.

#### 7. Orpheus Island

The area the boundary of which:

- (a) commences at the westernmost point of intersection of the parallel of Latitude 18°37' South by the coastline of Orpheus Island at low-water;
- (b) runs thence generally northerly, easterly, southerly and south-westerly along that coastline at low-water to its southernmost point;
- (c) thence south along the meridian of Longitude which passes through that southernmost point to its intersection by the coastal 500 metre line around Orpheus Island;
- (d) thence generally north-easterly, northerly, westerly and southerly along that coastal 500 metre line to its westernmost intersection by the parallel of Latitude 18°37' South; and
- (e) thence east along that parallel to the point of commencement.

#### 8. Geoffrey Bay — Magnetic Island

That area wholly enclosed within Geoffrey Bay, Magnetic Island.

#### 9. Balding Bay — Magnetic Island

That area wholly enclosed within Balding Bay, Magnetic Island.



**4. Marine National Park 'B' Zone**

**10. Five Beach Bay — Magnetic Island**

The area the boundary of which:

- (a) commences at the northernmost point of intersection of the coastline of Magnetic Island at low-water by the meridian of Longitude 146°48.9' East;
- (b) runs thence generally easterly and north-easterly along that coastline at low-water to its northernmost intersection by the meridian of Longitude 146°50' East; and
- (c) thence south-westerly along the geodesic to the point of commencement.

**11. Leopard Reef to Jacqueline Reef**

The area the boundary of which:

- (a) commences at the northernmost point of the 500 metre line around Leopard Reef;
- (b) runs thence generally south-westerly, southerly and south-easterly along that 500 metre line to its westernmost intersection by the 500 metre line around the unnamed reef (reef 19-051) located at or about Latitude 19°07' South, Longitude 148°42' East;
- (c) thence generally south-westerly, southerly and south-easterly along that 500 metre line to its southernmost point;
- (d) thence south-easterly along the geodesic to the westernmost point of the 500 metre line around the unnamed reef (reef 19-062) located at or about Latitude 19°13' South, Longitude 148°49' East;
- (e) thence generally southerly and south-easterly along that 500 metre line to its southernmost point;
- (f) thence south-easterly along the geodesic to the westernmost point of the 500 metre line around the unnamed reef (reef 19-064) located at or about Latitude 19°17' South, Longitude 148°59' East;
- (g) thence generally south-easterly, easterly and north-easterly along that 500 metre line to its easternmost point;
- (h) thence north-easterly along the geodesic to the southernmost point of the 500 metre line around the unnamed reef (reef 19-077) located at or about Latitude 19°13' South, Longitude 148°58' East;
- (i) thence generally north-easterly, northerly and north-westerly along that 500 metre line to its northernmost point;
- (j) thence north-westerly along the geodesic to the easternmost point of the 500 metre line around the unnamed reef (reef 19-058) located at or about Latitude 19°11' South, Longitude 148°58' East;
- (k) thence generally north-westerly along that 500 metre line to its northernmost point;
- (l) thence north-westerly along the geodesic to the easternmost point of the 500 metre line around the unnamed reef (reef 19-052) located at or about Latitude 19°08' South, Longitude 148°55' East;
- (m) thence generally northerly and north-westerly along that 500 metre line to its northernmost point; and
- (n) thence north-westerly along the geodesic to the point of commencement; but excludes the area described in paragraph (c) of Clause 1 of Column 2 of Item 6.

**12. Kangaroo Reef**

The area the boundary of which:

- (a) commences at the westernmost point of the 500 metre line around Kangaroo Reef (reef 19-063 a-b);
- (b) runs thence generally southerly, easterly, north-easterly and south-easterly along that 500 metre line to its westernmost intersection by the 500 metre line around the unnamed reef (reef 19-065) located at or about Latitude 19°20' South, Longitude 148°38' East;
- (c) thence generally south-westerly, southerly and easterly along that 500 metre line to its westernmost intersection by the 500 metre line around the unnamed reef (reef 19-066) located at or about Latitude 19°21' South, Longitude 148°38' East;
- (d) thence generally south-westerly, south-easterly, easterly, north-easterly and northerly along that 500 metre line to its easternmost intersection by the 500 metre line around the unnamed reef (reef 19-065) located at or about Latitude 19°20' South, Longitude 148°38' East;
- (e) thence generally north-easterly along that 500 metre line to its easternmost intersection by the 500 metre line around Kangaroo Reef (reef 19-063 a-b); and
- (f) thence generally north-easterly, northerly, north-westerly, westerly and south-westerly along that 500 metre line to the point of commencement.

**13. Lath Reef to unnamed reef 19-159**

The area the boundary of which:

- (a) commences at the westernmost point of the 500 metre line around the unnamed reef (reef 19-140) located at or about Latitude 19°31' South, Longitude 149°44' East;
- (b) runs thence generally north-easterly, easterly and south-easterly along that 500 metre line to its easternmost point;

**4. Marine National Park 'B' Zone**

- (c) thence south-easterly along the geodesic to the northernmost point of the 500 metre line around the unnamed reef (reef 19-160) located at or about Latitude 19°40' South, Longitude 149°57' East;
- (d) thence generally south-easterly, southerly and south-westerly along that 500 metre line to its southernmost point;
- (e) thence south-westerly along the geodesic to the easternmost point of the 500 metre line around the unnamed reef (reef 19-159) located at or about Latitude 19°40' South, Longitude 149°55' East;
- (f) thence generally south-westerly along that 500 metre line to its southernmost point;
- (g) thence north-westerly along the geodesic to the easternmost point of the 500 metre line around the unnamed reef (reef 19-149) located at or about Latitude 19°37' South, Longitude 149°43' East;
- (h) thence generally south-westerly and westerly along that 500 metre line to its southernmost point;
- (i) thence south-westerly along the geodesic to the easternmost point of the 500 metre line around the reef complex comprising Rafter Reef and Plaster Reef;
- (j) thence generally south-westerly, westerly, north-westerly, northerly and north-easterly along that 500 metre line to its northernmost point;
- (k) thence north-easterly along the geodesic to the westernmost point of the 500 metre line around Lath Reef;
- (l) thence generally northerly and north-easterly along that 500 metre line to its northernmost point; and
- (m) thence north-easterly along the geodesic to the point of commencement; but excludes the area described in paragraph (d) of Clause 1 of Column 2 of Item 6.

**14. Butterfly Bay — Hook Island**

The area the boundary of which:

- (a) commences at the northernmost point of intersection of the coastline of Hook Island at low-water by the meridian of Longitude 148°57.6' East;
- (b) runs thence westerly along the geodesic to the northernmost intersection of the meridian of Longitude 148°55.1' East by the coastline of Hook Island at low-water; and
- (c) thence generally south-easterly, southerly, north-easterly and easterly along that coastline at low-water to the point of commencement.

**15. Haslewood Island Group**

The area the boundary of which:

- (a) commences at the northernmost point of the coastal 100 metre line around Haslewood and Lupton Islands;
- (b) runs thence generally south-easterly, southerly, north-easterly, south-westerly, southerly, north-westerly, westerly, southerly, westerly and south-westerly along that coastal 100 metre line around Haslewood and Lupton islands to its southernmost point;
- (c) thence north along the meridian of Longitude which passes through that point to its intersection by the coastline of Haslewood Island at low-water;
- (d) thence generally north-easterly, easterly, northerly, easterly, south-easterly, northerly, north-easterly, south-westerly, northerly and north-westerly along the coastline of Haslewood Island at low-water to its northernmost point; and
- (e) thence north along the meridian of Longitude which passes through that point to the point of commencement.

**16. Cow and Calf Islands**

The area the boundary of which:

- (a) commences at the easternmost intersection of the parallel of Latitude 20°26' South by the coastline of the mainland at low-water;
- (b) thence north-easterly along the geodesic to the southernmost point of the coastal 100 metre line around Calf island;
- (c) thence generally north-easterly, northerly and north-westerly along that coastal 100 metre line to its easternmost intersection by the coastal 100 metre line around Cow Island;
- (d) thence generally northerly, north-westerly and westerly along that coastal 100 metre line to its intersection by the coastline of the mainland at low-water; and
- (e) thence generally southerly along that coastline at low-water to the point of commencement.

**17. Hunt Reefs to Nixon Reef**

The area the boundary of which:

- (a) commences at the northernmost point of the 500 metre line around Bax Reef;
- (b) runs thence south-easterly, southerly, south-easterly and south-westerly along that 500 metre line to its easternmost intersection by the 500 metre line around the unnamed reef (reef 20-142) located at or about Latitude 20°24' South, Longitude 150°14' East;

- 4. Marine National Park 'B' Zone**
- (c) thence generally south-easterly, southerly and south-westerly along that 500 metre line to its southernmost point;
  - (d) thence south-westerly along the geodesic to the southernmost point of the 500 metre line around the unnamed reef (reef 20-141) located at or about Latitude 20°24' South, Longitude 150°12' East;
  - (e) thence north-westerly along the geodesic to the southernmost point of the 500 metre line around Nixon Reef;
  - (f) thence generally westerly and north-westerly along that 500 metre line to its westernmost point;
  - (g) thence north-westerly along the geodesic to the southernmost point of the 500 metre line around Robertson Reefs (reef 20-139) located at or about Latitude 20°22' South, Longitude 150°04' East;
  - (h) thence generally westerly and north-westerly along the 500 metre line to its westernmost point;
  - (i) thence northerly along the geodesic to the southernmost point of the 500 metre line around Robertson Reefs (reef 20-136) located at or about Latitude 20°21' South, Longitude 150°04' East;
  - (j) thence generally westerly, north-westerly, northerly, north-easterly and easterly along that 500 metre line to its northernmost intersection by the 500 metre line around Robertson Reefs (reef 20-137) located at or about Latitude 20°21' South, Longitude 150°06' East;
  - (k) thence generally north-easterly along that 500 metre line to its westernmost intersection by the 500 metre line around Hunt Reefs (reef 20-134) located at or about Latitude 20°18' South, Longitude 150°06' East;
  - (l) thence generally north-westerly, northerly and north-easterly along that 500 metre line to its westernmost intersection by the 500 metre line around Hunt Reefs (reef 20-129) located at or about Latitude 20°16' South, Longitude 150°05' East;
  - (m) thence generally south-easterly and easterly along the median line between Hunt Reefs (reef 20-129) and Hunt Reefs (reef 20-134) located at or about Latitude 20°18' South, Longitude 150°06' East to its easternmost intersection by the 500 metre line around Hunt Reefs (reef 20-134);
  - (n) thence generally south-easterly along that 500 metre line to its easternmost point; and
  - (o) thence south-easterly along the geodesic to the point of commencement; but excludes the area described in paragraph (e) of Clause 1 of Column 2 of Item 6.

**5. Scientific Research Zone 1. Cape Ferguson**

The area the boundary of which:

- (a) commences at the point of intersection of the coastline of the mainland at low-water by the parallel of Latitude 19°15.4' South, in the vicinity of Cape Woora;
- (b) runs thence east along that parallel to its intersection by the coastal 500 metre line;
- (c) thence generally south-easterly and westerly along that coastal 500 metre line to its intersection by the parallel of Latitude 19°17' South;
- (d) thence west along that parallel to its intersection by the coastline of the mainland at low-water; and
- (e) thence generally easterly and north-westerly along that coastline at low-water to the point of commencement.

**6. Preservation Zone**

**1. The areas enclosed within the 500 metre line of each of the following reefs:**

- (a) Arc Reef;
- (b) the unnamed reef (reef 18-045) located at or about Latitude 18°29' South, Longitude 147°24' East;
- (c) Jacqueline Reef;
- (d) the reef complex comprising the unnamed reef (reef 19-151) located at or about Latitude 19°37' South, Longitude 149°51' East and the unnamed reef (reef 19-152) located at or about Latitude 19°38' South, Longitude 149°52' East; and
- (e) Robertson Reefs (reef 20-135) located at or about Latitude 20°21' South, Longitude 150°08' East.

**2. Eshelby Island**

The area the boundary of which:

- (a) commences at the northernmost point of the coastal 500 metre line around Eshelby Island;
- (b) runs thence generally south-westerly and southerly along that coastal 500 metre line to its westernmost intersection by the coastal 500 metre line around the unnamed island (20-013) located at or about Latitude 20°02' South, Longitude 148°38' East;
- (c) thence generally south-westerly, southerly, easterly and northerly along that coastal 500 metre line to its easternmost intersection by the coastal 500 metre line around Eshelby Island; and
- (d) thence generally northerly and north-westerly along that 500 metre line to the point of commencement.

## 7. Replenishment Areas

### 1. Group A

The areas enclosed within the 500 metre line of each of the following reefs:

- (a) Pith Reef; and
- (b) Bramble Reef.

### 2. Group B

The areas enclosed within the coastal 500 metre line of each of the following islands:

- (a) Herald Island; and
- (b) Acheron Island.

### 3. Group C

The areas enclosed within the 500 metre line of each of the following reefs:

- (a) Lodestone Reef;
- (b) Helix Reef; and
- (c) Keeper Reef.

### 4. Group D

The areas enclosed within the 500 metre line of each of the following reefs:

- (a) Bowden Reef;
- (b) Shrimp Reef; and
- (c) Prawn and Mid Reefs.

### 5. Group E

The areas enclosed within the 500 metre line of each of the following reefs:

- (a) Lion Reef; and
- (b) Jaguar Reef.

### 6. Group F

The areas enclosed within the 500 metre line of each of the following reefs;

- (a) Faith Reef;
- (b) Hope Reef; and
- (c) Charity Reef.

### 7. Group G

The areas enclosed within the 500 metre line of each of the following reefs;

- (a) Line Reef;
- (b) Oublier Reef; and
- (c) Knuckle Reef.

## 8. Defence Areas

### 1. The area the boundary of which:

- (a) commences at the point of intersection of the geodesic between the point of Latitude 17°54' South, Longitude 146°18.5' East and the point of Latitude 17°47.5' South, Longitude 146°11' East by the parallel of Latitude 17°52.9' South;
- (b) runs thence south-easterly along the geodesic to the point of Latitude 17°54' South, Longitude 146°18.5' East;
- (c) thence generally north-easterly along a line being the arc of a circle which passes through that point and with its centre at the point of Latitude 17°40' South, Longitude 146°03.5' East to its intersection by the parallel of Latitude 17°52.9' South; and
- (d) thence westerly along that parallel of Latitude to the point of commencement.

### 2. Halifax Bay

The area the boundary of which:

- (a) commences at the point of intersection of the meridian of Longitude 146°47.5' East by the northern coastline of Magnetic Island at low-water;
- (b) runs thence generally south-westerly and southerly along that coastline at low-water to its intersection by the parallel of Latitude which passes through the point of intersection of the coastal five kilometre line of the mainland by the meridian of Longitude 146°42.32' East;
- (c) thence west along that parallel of Latitude to that point of intersection;
- (d) thence generally westerly and north-westerly along the coastal five kilometre line of the mainland to its intersection by the arc of a circle having a radius of 29.432 nautical miles and its centre at the point of Latitude 19°17' South, Longitude 146°44.5' East;
- (e) thence generally north-easterly and easterly along that arc to its northernmost intersection by the meridian of Longitude 146°51.5' East; and
- (f) thence south-westerly along the geodesic to the point of commencement.

### 3. Coil Reef to Jaguar Reef

The area the boundary of which:

- (a) commences at the point of Latitude 17°48.543' South, Longitude 147°30' East;

- 8. Defence Areas**
- (b) runs thence south-easterly along the geodesic to the point of Latitude 18°22.143' South, Longitude 148°25' East;
  - (c) thence south along the meridian of Longitude 148°25' East to its intersection by the parallel of Latitude 19°00' South;
  - (d) thence west along that parallel to its intersection by the meridian of Longitude 147°30' East; and
  - (e) thence north along that meridian to the point of commencement.

**9. Shipping Areas**

**1. Hinchinbrook Channel**

The area the boundary of which:

- (a) commences at the westernmost point of the coastline of Hinchinbrook Island at low-water, in the vicinity of Hecate Point;
- (b) thence generally south-easterly, southerly, south-easterly, easterly and north-easterly along that coastline at low-water to its southernmost intersection by the meridian of Longitude 146°19' East;
- (c) thence south along that meridian of Longitude to its intersection by the coastline of the mainland at low-water;
- (d) thence generally north-westerly, westerly, and north-westerly along that coastline at low-water to its point of intersection by the parallel of Latitude that passes through the westernmost point of the coastline of Hinchinbrook Island at low-water; and
- (e) thence east along that parallel of Latitude to the point of commencement.

**2. Whitsunday Passage**

The area the boundary of which:

- (a) commences at the point of intersection of the meridian of Longitude 148°45.2' East and the coastline of the mainland at low-water, in the vicinity of Pioneer Point;
- (b) runs thence north-easterly along the geodesic to the westernmost point of the coastal 500 metre line around Arkhurst Island;
- (c) thence generally south-easterly along that coastal 500 metre line to its westernmost intersection by the coastal 500 metre line around Black Island;
- (d) thence westerly along the geodesic to the northernmost point of the coastal 500 metre line around Langford Island;
- (e) thence generally westerly and south-westerly along that coastal 500 metre line to its westernmost intersection by the coastal 500 metre line around Bird Island;
- (f) thence generally south-easterly and easterly along that coastal 500 metre line to its southernmost point;
- (g) thence south-easterly along the geodesic to the westernmost point of Baird Point on the coastline of Hook Island at low-water;
- (h) thence generally southerly and south-easterly along that coastline at low-water to the southernmost point of the western side of Nara Inlet on Hook Island;
- (i) thence south-easterly along the geodesic to the northernmost point of intersection of the parallel of latitude 20°14.4' South by the coastline of Whitsunday Island at low-water;
- (j) thence generally south-easterly, easterly, north-easterly, easterly and south-westerly along that coastline at low-water to its westernmost intersection by the parallel of Latitude 20°15.85' South, in the vicinity of Hughes Point;
- (k) thence south-westerly along the geodesic to the easternmost point of the coastline around Cid Island at low-water;
- (l) thence generally northerly, north-westerly, south-westerly, southerly and south-easterly along that coastline at low-water to its southernmost point;
- (m) thence south-easterly along the geodesic to the westernmost point of the coastline around Whitsunday Island at low-water;
- (n) thence generally south-easterly along that coastline at low-water to its intersection by the meridian of Longitude which passes through the westernmost point of the coastline of Henning Island at low-water;
- (o) thence south along that meridian of Longitude to the westernmost point of the coastline around Henning Island at low-water;
- (p) thence generally south-easterly and easterly along that coastline at low-water to its southernmost point;
- (q) thence southerly along the geodesic to the northernmost point of the coastline around Dent Island at low-water;
- (r) thence generally southerly along that coastline at low-water to its southernmost point;
- (s) thence easterly along the geodesic to the southernmost point of the coastal 500 metre line around Hamilton Island;
- (t) thence south-westerly along the geodesic to the northernmost point of Round Head, on the coastline of the mainland at low-water;
- (u) thence northerly along the geodesic to the southernmost point of the coastline around Pine Island at low-water;
- (v) thence generally northerly and north-westerly along that coastline at low-water to its northernmost point;

## 9. Shipping Areas

- (w) thence north-westerly along the geodesic to the easternmost point of intersection of the parallel of Latitude 20°19.4' South by the coastal 500 metre line around Long Island;
- (x) thence generally northerly, north-westerly, westerly and south-westerly along that coastal 500 metre line to its westernmost intersection by the parallel of Latitude 20°19.4' South;
- (y) thence westerly along that parallel of Latitude to its easternmost intersection by the coastline of the mainland at low-water; and
- (z) thence generally north-westerly and westerly along that coastline at low-water to the point of commencement; but excluding the area the boundary of which:
  - (i) commences at the point of Latitude 20°15.26' South, Longitude 148°51.32' East;
  - (ii) runs thence south-easterly along the geodesic to the point of Latitude 20°16.6' South, Longitude 148°51.8' East;
  - (iii) thence south-westerly along the geodesic to the point of Latitude 20°17.5' South, Longitude 148°51.3' East;
  - (iv) thence west along the parallel of Latitude 20°17.5' South to its intersection by the meridian of Longitude 149°49.4' East;
  - (v) thence north-westerly along the geodesic to the point of Latitude 20°14.9' South, Longitude 148°48.3' East;
  - (vi) thence northerly along the geodesic to the westernmost point of the coastal 500 metre line around North Molle Island;
  - (vii) thence generally north-easterly, easterly and south-easterly along that coastal 500 metre line to its easternmost point; and
  - (viii) thence south-easterly along the geodesic to the point of commencement.

### 3. Whitsunday Island to Hook Reef

The area the boundary of which:

- (a) commences at the northernmost point of intersection of the coastline of Hook Island at low-water by the meridian of Longitude 148°55.3' East;
- (b) runs thence north-easterly along the geodesic to the westernmost point of the 500 metre line around Hook Reef (reef 19-136 a-c);
- (c) thence generally south-easterly, easterly and north-easterly along that 500 metre line to its easternmost intersection by the 500 metre line, around Hardy Reef;
- (d) thence generally easterly along that 500 metre line to its southernmost point;
- (e) thence easterly along the geodesic to the westernmost point of the 500 metre line around the unnamed reef (reef 19-138) located at or about Latitude 19°49' South, Longitude 149°25' East;
- (f) thence south-westerly along the geodesic between that point and the easternmost point of the coastal 500 metre line around Yiundalla Island, to its intersection by the parallel of Latitude 20°14.9' South;
- (g) thence north-westerly along the geodesic to the point of Latitude 20°07.75' South, Longitude 149°05.2' East;
- (h) thence north-westerly along the geodesic to the point of Latitude 20°03.4' South, Longitude 148°58' East; and
- (i) thence south-westerly along the geodesic to the point of commencement.

### 4. Hydrographer's Passage

The area the boundary of which:

- (a) commences at the northernmost point of the 500 metre line around Bond Reef;
- (b) runs thence south-westerly and southerly along that 500 metre line to its southernmost point;
- (c) thence south-easterly along the geodesic to the westernmost point of the reef edge of Abbott Reef;
- (d) thence south-westerly along the geodesic to the northernmost point of the reef edge of Bugatti Reef;
- (e) thence generally south-westerly and southerly along that reef edge to its westernmost point;
- (f) thence west along the parallel of Latitude which passes through that point to its intersection by the 500 metre line around Bugatti Reef;
- (g) thence north-westerly along the geodesic to the southernmost point of the 500 metre line around Little Bugatti Reef;
- (h) thence north along the meridian of Longitude which passes through that point to its southernmost intersection by the reef edge of Little Bugatti Reef;
- (i) thence generally north-easterly and northerly along that reef edge to its easternmost point;
- (j) thence north-easterly along the geodesic to the southernmost point of the reef edge of White Tip Reef;
- (k) thence generally north-easterly and northerly along that reef edge to its easternmost point;
- (l) thence east along the parallel of Latitude that passes through that point to its intersection with the 500 metre line around White Tip Reef; and
- (m) thence south-easterly along the geodesic to the point of commencement.



**Great Barrier Reef  
Marine Park  
Authority**

P.O. Box 1379, Townsville, Qld. 4810  
Telephone (077) 71 2191

## 2. General Use 'B' Zone

- (s) thence generally north-westerly along that coastal 500 metre line to its westernmost point;
- (t) thence north-westerly along the geodesic to the southernmost point of the coastal 500 metre line around Orpheus Island;
- (u) thence generally north-easterly along that coastal 500 metre line to its southernmost intersection by the coastal 500 metre line around Fantome Island;
- (v) thence generally north-easterly along the median line between Fantome Island and Orpheus Island to its northernmost intersection by the coastal 500 metre line around Orpheus Island;
- (w) thence generally northerly along that coastal 500 metre line to its easternmost intersection by the coastal 500 metre line around Pelorus Island;
- (x) thence generally north-westerly along the median line between Pelorus Island and Orpheus Island to its westernmost intersection by the coastal 500 metre line around Pelorus Island; and
- (y) thence generally north-westerly, northerly and north-easterly along that coastal 500 metre line to the point of commencement.

### 9. Lynch's Reef to Little Broadhurst Reef

The area the boundary of which:

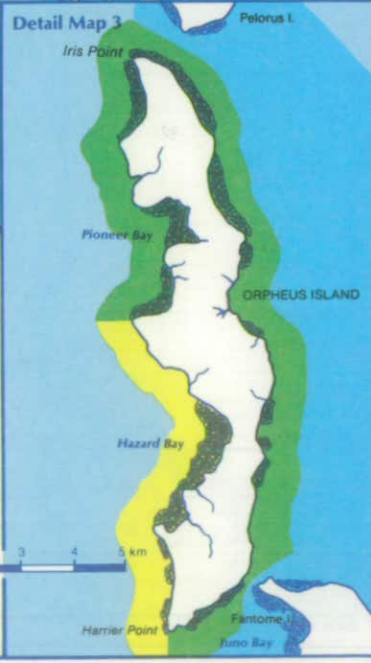
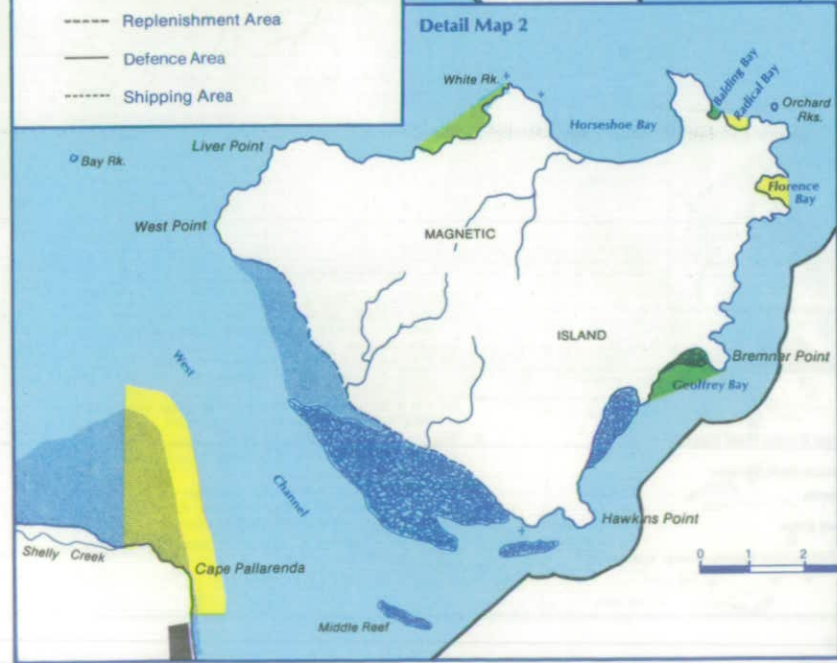
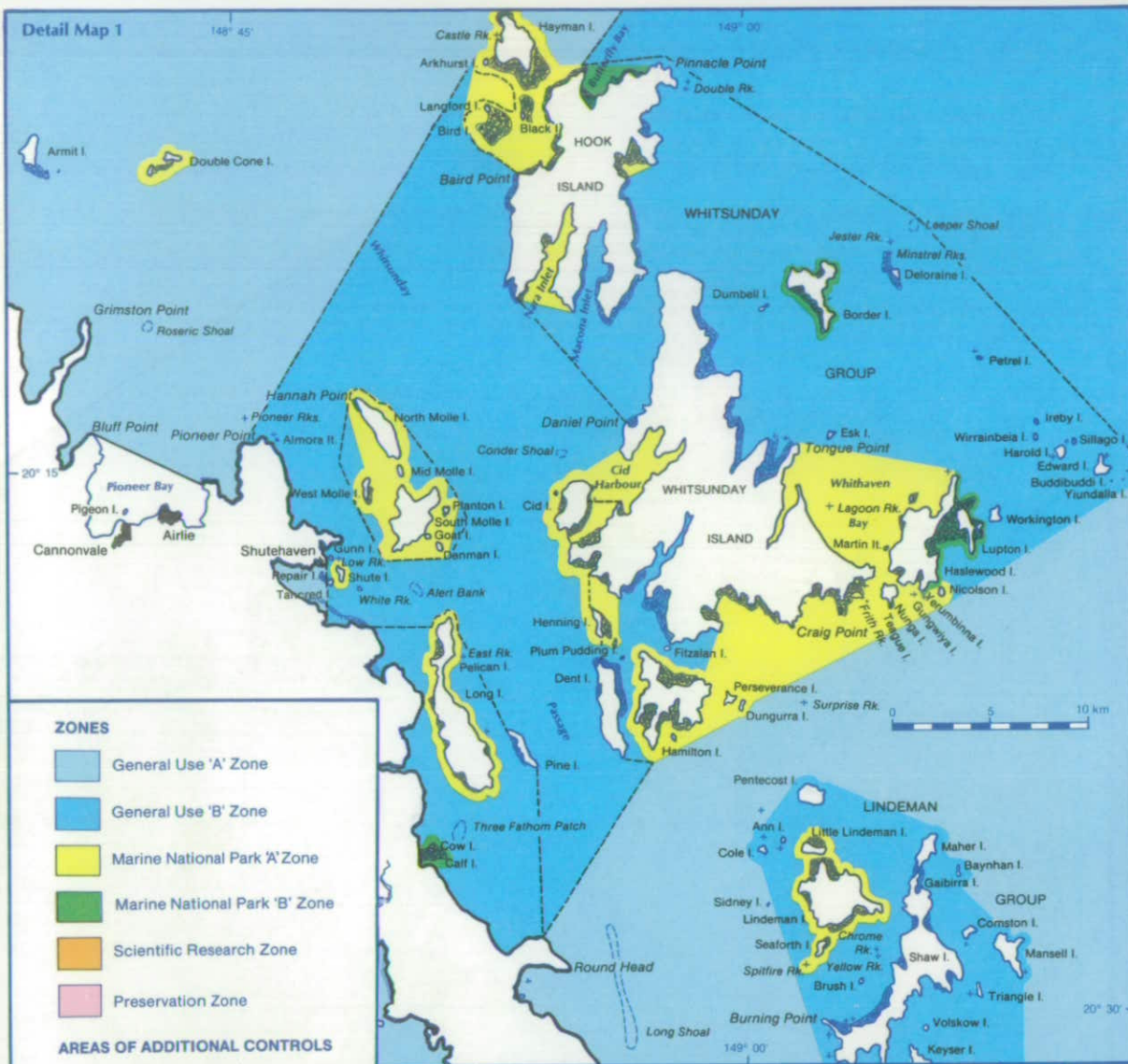
- (a) commences at the northernmost point of the 500 metre line around Lynch's Reef (reef 18-091) located at or about Latitude 18°47' South, Longitude 147°43' East;
- (b) runs thence generally easterly, southerly and south-westerly along that 500 metre line to its southernmost point;
- (c) thence south-westerly along the geodesic to the northernmost point of the 500 metre line around Big Broadhurst Reef (reef 18-100) located at or about Latitude 18°55' South, Longitude 147°45' East;
- (d) thence generally south-easterly and south-westerly along the 500 metre line to its southernmost point;
- (e) thence south-westerly along the geodesic to the easternmost point of the 500 metre line around Little Broadhurst Reef (reef 18-106) located at or about Latitude 18°58' South, Longitude 147°42' East;
- (f) thence generally south-westerly, westerly, north-westerly, northerly and north-easterly along that 500 metre line to its northernmost point;
- (g) thence north-westerly along the geodesic to the southernmost point of the 500 metre line around Davies Reef;
- (h) thence generally north-easterly, northerly and north-westerly along that 500 metre line to its northernmost point;
- (i) thence north-easterly along the geodesic to the westernmost point of the 500 metre line around Lynch's Reef (reef 18-091) located at or about Latitude 18°47' South, Longitude 147°43' East; and
- (j) thence generally north-easterly along that 500 metre line to the point of commencement.

### 10. Bowl Reef to Centipede Reef

The area the boundary of which:

- (a) commences at the easternmost point of the 500 metre line around Bowl Reef;
- (b) thence south-easterly along the geodesic to the northernmost point of the 500 metre line around the reef complex comprising Cup Reef and Saucer Reef (reef 18-084 a-c) located at or about Latitude 18°39' South, Longitude 147°35' East;
- (c) thence generally south-easterly, south-westerly, south-easterly and southerly along that 500 metre line to its southernmost point;
- (d) thence south-westerly along the geodesic to the easternmost point of the 500 metre line around Centipede Reef (reef 18-088) located at or about Latitude 18°44' South, Longitude 147°32' East;
- (e) thence generally south-westerly, westerly and north-westerly along that 500 metre line to its westernmost point;
- (f) thence north-westerly along the geodesic to the southernmost point of the 500 metre line around Grub Reef (reef 18-077) located at or about Latitude 18°38' South, Longitude 147°25' East;
- (g) thence generally westerly and north-westerly along that 500 metre line to its westernmost point;
- (h) thence northerly along the geodesic to the southernmost point of the 500 metre line around Glow Reef;
- (i) thence south-easterly along the geodesic to the westernmost point of the 500 metre line around Yankee Reef;
- (j) thence generally south-easterly, easterly and north-easterly along that 500 metre line to its easternmost point;
- (k) thence northerly along the geodesic to the southernmost point of the 500 metre line around Bowl Reef; and
- (l) thence generally north-easterly, northerly and north-easterly along that 500 metre line to the point of commencement.






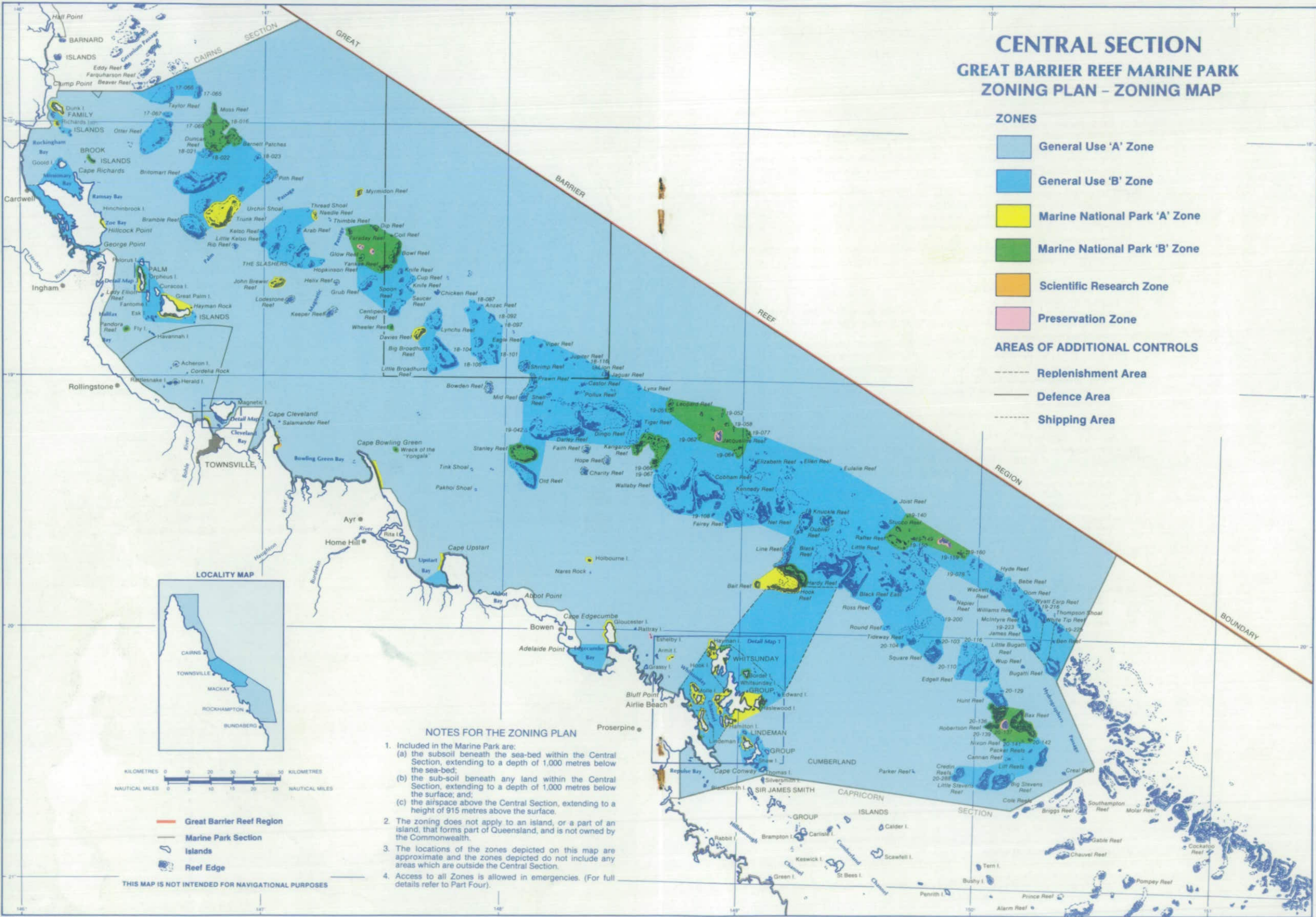
# CENTRAL SECTION GREAT BARRIER REEF MARINE PARK ZONING PLAN - ZONING MAP

## ZONES

- General Use 'A' Zone
- General Use 'B' Zone
- Marine National Park 'A' Zone
- Marine National Park 'B' Zone
- Scientific Research Zone
- Preservation Zone

## AREAS OF ADDITIONAL CONTROLS

- Replenishment Area
- Defence Area
- Shipping Area



- Great Barrier Reef Region
- Marine Park Section
- Islands
- Reef Edge

THIS MAP IS NOT INTENDED FOR NAVIGATIONAL PURPOSES

### NOTES FOR THE ZONING PLAN

1. Included in the Marine Park are:
  - (a) the sub-soil beneath the sea-bed within the Central Section, extending to a depth of 1,000 metres below the sea-bed;
  - (b) the sub-soil beneath any land within the Central Section, extending to a depth of 1,000 metres below the surface; and;
  - (c) the airspace above the Central Section, extending to a height of 915 metres above the surface.
2. The zoning does not apply to an island, or a part of an island, that forms part of Queensland, and is not owned by the Commonwealth.
3. The locations of the zones depicted on this map are approximate and the zones depicted do not include any areas which are outside the Central Section.
4. Access to all Zones is allowed in emergencies. (For full details refer to Part Four).