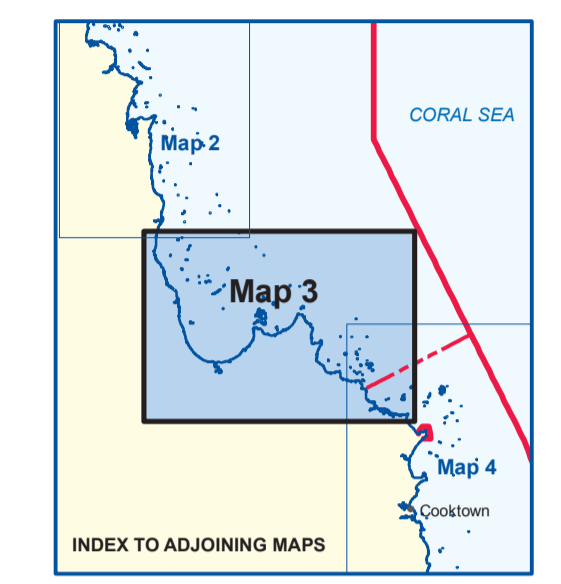
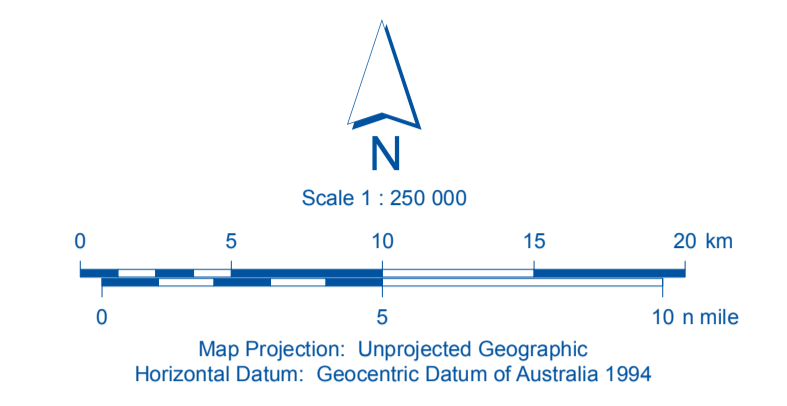


Great Barrier Reef Marine Parks Zoning

MAP 3 - Cape Melville



- ### LEGEND
- Marine Park boundary
 - Great Barrier Reef Marine Park Management Area boundary
 - Bommie / rock
 - Reef Flat
 - Indicative Reef boundary
 - Designated Shipping Area boundary
 - Coastline
 - River
 - Mangrove
 - Backshore
 - Population centre (to scale)
 - Population centre (symbolised)
 - Minor road (unsealed)
 - Major road (sealed)
 - National Park / Conservation Tenure
 - Special Management Area
 - Princess Charlotte Bay

THIS MAP IS INDICATIVE ONLY AND IS NOT INTENDED FOR NAVIGATIONAL PURPOSES.

NOTES:

- The purpose of this map is to help interpret the Great Barrier Reef Marine Park Zoning Plan 2002 and the Marine Parks (Great Barrier Reef Coast) Zoning Plan 2004. The zone boundaries shown on this map are indicative only. While care has been taken to illustrate zone boundaries as accurately as possible, users must refer to Schedule 1 of the Great Barrier Reef Marine Park Zoning Plan 2002 and Schedule 1 of the Marine Parks (Great Barrier Reef Coast) Zoning Plan 2004 for precise boundary descriptions.
- Zone identifiers indicate the zone type, latitude and number of each zoned area. Zones numbered on this map:
 - CP - Conservation Park Zone
 - SR - Scientific Research Zone
 - B - Buffer Zone
 - MNP - Marine National Park Zone
 - P - Preservation Zone
- The Great Barrier Reef Marine Parks include the water column, the seabed beneath the seabed to a depth of 1000 metres below the seabed and the airspace to 915 metres above the surface.
- Reefs, shoals and islands within the Great Barrier Reef Marine Park are numbered west to east within one-degree bands. They are prefixed with the latitude at the top of the band in which they lie. A centre point is used to determine the appropriate one-degree band for features straddling parallels. Following the latitude band is the numeric unique reef identifier. In addition, complex reef areas carry Sub IDs in the form of alphabetic letters.
- Islands or parts of islands that form part of Queensland are not owned by the Commonwealth, and are not part of the Great Barrier Reef Marine Park.
- The information displayed is held in the Great Barrier Reef Marine Park Authority Geospatial Data Library. This includes data provided by Geoscience Australia National Mapping Division (including the GEODATA product) and the Australian Hydrographic Office. Land tenure was derived from data supplied by the Queensland Department of National Parks, Sport and Racing, 19 July 2016.
- While every effort has been made to show all features necessary to make this map a useful general reference, map users are invited to advise the Great Barrier Reef Marine Park Authority of any errors, omissions or other suggestions that would enhance this product. Contact details are shown overlaid, or email to: zoningmap@gbrmpa.gov.au

ACTIVITIES GUIDE

(see relevant Zoning Plans and Regulations for details)

Activity	CP-13-4009	CP-14-4010	CP-14-4014	CP-14-4015	CP-14-4016	CP-14-4019	CP-14-4114
Aquaculture	Permit	Permit	Permit	Permit	Permit	Permit	Permit
Bait netting	Permit	Permit	Permit	Permit	Permit	Permit	Permit
Boating, diving, photography	Permit	Permit	Permit	Permit	Permit	Permit	Permit
Crabbing (trapping)	Permit	Permit	Permit	Permit	Permit	Permit	Permit
Harvest fishing for aquarium fish, coral and beachcombing	Permit	Permit	Permit	Permit	Permit	Permit	Permit
Harvest fishing for sea cucumber, toadfish, tropical rock lobster	Permit	Permit	Permit	Permit	Permit	Permit	Permit
Limited collecting	Permit	Permit	Permit	Permit	Permit	Permit	Permit
Limited spearfishing (snorkel only)	Permit	Permit	Permit	Permit	Permit	Permit	Permit
Livestock grazing	Permit	Permit	Permit	Permit	Permit	Permit	Permit
Netting (other than bait netting)	Permit	Permit	Permit	Permit	Permit	Permit	Permit
Research (other than limited impact research)	Permit	Permit	Permit	Permit	Permit	Permit	Permit
Shipping (other than in a designated shipping area)	Permit	Permit	Permit	Permit	Permit	Permit	Permit
Tourism programme	Permit	Permit	Permit	Permit	Permit	Permit	Permit
Traditional use of marine resources	Permit	Permit	Permit	Permit	Permit	Permit	Permit
Trawling	Permit	Permit	Permit	Permit	Permit	Permit	Permit
Trotting	Permit	Permit	Permit	Permit	Permit	Permit	Permit

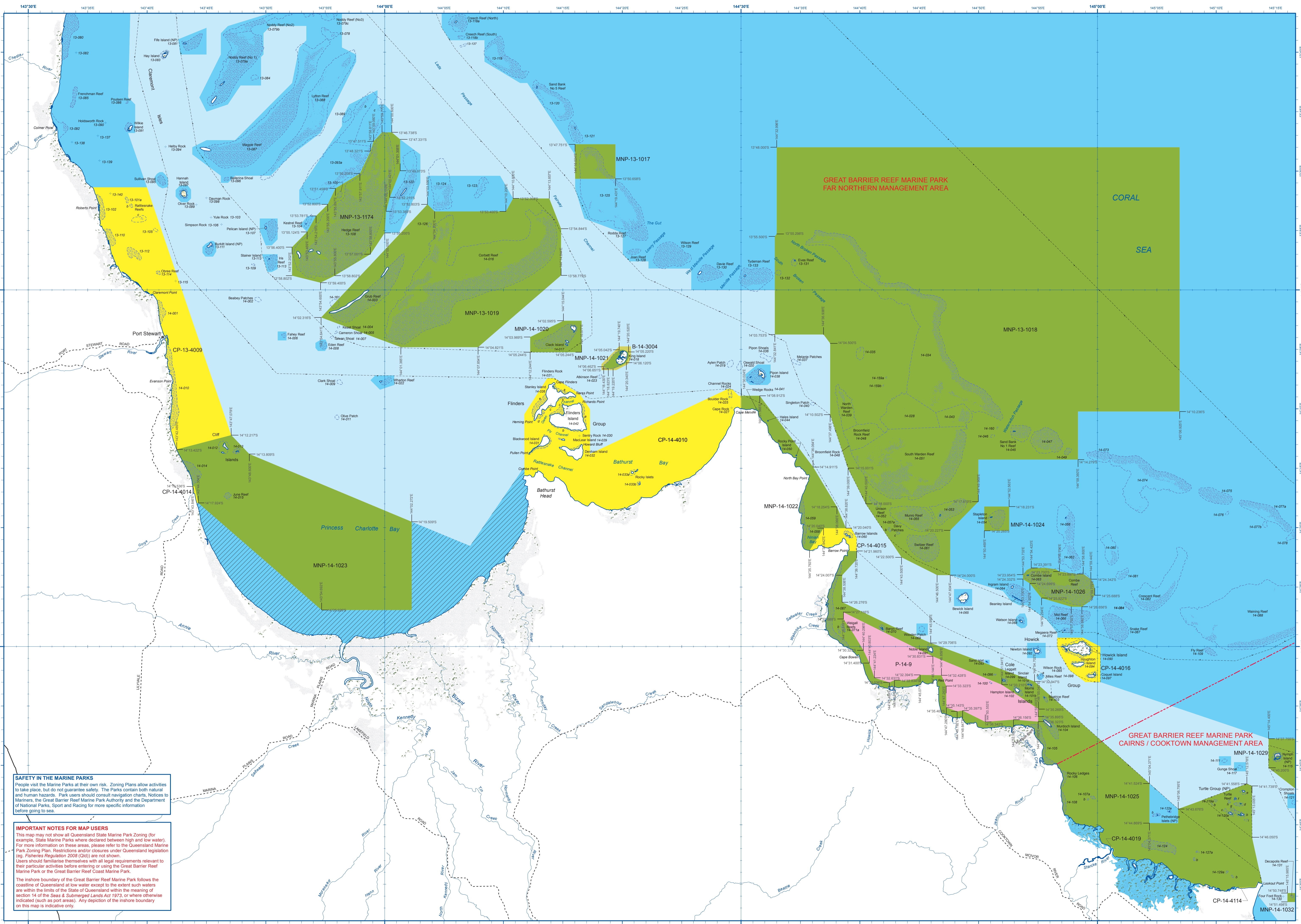
PLEASE NOTE: This guide provides an introduction to Zoning in the Great Barrier Reef Marine Parks.

- Restrictions apply to aquaculture, spearfishing and harvest fishing for aquarium fish, beachcombing and coral in the Conservation Park Zone.
- No take of oyster, flathead or whiting by commercial fishers.
- Except for one, two band reef (SR-23-230) and Australian Institute of Marine Science (SR-19-2000) which are closed to public access and shown as orange, all other Scientific Research Zones are shown as green with an orange outline.
- Limited 10 x catch apparatus per person (eg. crab pots, collapsible traps or dories).
- 30 hand or hand held equipment and generally no more than 15 x 4 poles.
- Maximum of 6 hooks attached to no more than 3 hand held rods or handlines per person.
- Limited to 1 hook attached to 1 hand held rod or handline per person. Only 1 fish harvested from a commercial fishing vessel.
- Adult non-industrial use of marine resources in accordance with s 211 of the Native Title Act 1993, an approved Traditional Use of Marine Resources Agreement or permit is required.
- Permit species only. General closures apply to some Buffer Zones.

Detailed information is contained in the Great Barrier Reef Marine Park Zoning Plan 2002 and Regulations and the Marine Parks (Great Barrier Reef Coast) Zoning Plan 2004.

- * Permits are required for most other activities not listed above.
- Commonwealth owned islands in the Great Barrier Reef Marine Park are zoned Commonwealth Islands.
- All Commonwealth Islands may not be shown.
- Commonwealth Islands with restricted access are shown in orange.
- This Zoning Plan does not affect the operation of s 211 of the Native Title Act 1993.

ACCESS TO ALL ZONES IS PERMITTED IN AN EMERGENCY.



SAFETY IN THE MARINE PARKS

People visit the Marine Parks at their own risk. Zoning Plans allow activities to take place, but do not guarantee safety. The Parks contain both natural and human hazards. Park users should consult navigation charts. Notices to Mariners, the Great Barrier Reef Marine Park Authority and the Department of National Parks, Sport and Racing for more specific information before going to sea.

IMPORTANT NOTES FOR MAP USERS

This map may not show all Queensland State Marine Park Zoning (for example, State Marine Parks where declared between high and low water). For more information on these areas, please refer to the Queensland Marine Park Zoning Plan. Restrictions and/or closures under Queensland legislation (eg. Fisheries Regulation 2008 (QO)) are not shown. Users should familiarise themselves with all legal requirements relevant to their particular activities before entering or using the Great Barrier Reef Marine Park or the Great Barrier Reef Coast Marine Park.

The inshore boundary of the Great Barrier Reef Marine Park follows the coastline of Queensland at low water except to the extent such waters are within the limits of the State of Queensland within the meaning of section 14 of the Seas & Submerged Lands Act 1973, or where otherwise indicated (such as port areas). Any depiction of the inshore boundary on this map is indicative only.

WARNING This map must not be used for marine navigation. Comprehensive and updated navigation information should be obtained from published hydrographic charts.