


GREAT BARRIER REEF MARINE PARK

**FAR NORTHERN SECTION
ZONING PLAN**

FOR PUBLIC REVIEW



**GREAT BARRIER REEF
MARINE PARK AUTHORITY**

FAR NORTHERN SECTION ZONING PLAN



GREAT BARRIER REEF MARINE PARK AUTHORITY

APRIL 1984

CONTENTS

	Page
PART ONE - PRELIMINARY	
1 Effect of Zoning Plan	1
2 Interpretation	1
PART TWO - GENERAL PROVISIONS	
3 Zones and Areas	7
3.1 - Zones	7
3.2 - Notation of Zones on Zoning Maps	8
3.3 - Areas of Periodic Restricted Use	8
3.4 - Notation of Areas of Periodic Restricted Use on Zoning Maps	10
3.5 - Closure of Limited Areas	10
3.6 - Aircraft Landing Areas	11
4 Applications for Permission	12
PART THREE - ZONE PROVISIONS	
5 General Use 'A' Zone	14
5.1 - Objectives of the Zone	14
5.2 - Use and Entry	14
6 General Use 'C' Zone	17
6.1 - Objectives of the Zone	17
6.2 - Use and Entry	17
7 Marine National Park 'B' Zone	20
7.1 - Objective of the Zone	20
7.2 - Use and Entry	20
8 Scientific Research Zone	22
8.1 - Objective of the Zone	22
8.2 - Use and Entry	22
8.3 Applications for Permission	23
9 Preservation Zone	24
9.1 - Objective of the Zone	24
9.2 - Use and Entry	24
PART FOUR - ADDITIONAL USES AND EXEMPTIONS	
10 Access in Special Circumstances	25
11 Statutory Notices	25
12 Protected Species	25
13 Application of Queensland, Commonwealth and International Law	25
SCHEDULE	27
FAR NORTHERN SECTION ZONING PLAN - ZONING MAP	Inside back cover

GREAT BARRIER REEF MARINE PARK - FAR NORTHERN SECTION

ZONING PLAN

PART ONE - PRELIMINARY

1 EFFECT OF ZONING PLAN

This Zoning Plan:

- (a) provides for the division of the Far Northern Section of the Great Barrier Reef Marine Park into zones and assigns a name to each such zone; and
- (b) makes provision with respect to the purposes for which each such zone is to be, or may be, used or entered.

2 INTERPRETATION

2.1 In this Zoning Plan unless the contrary intention appears:

"Aboriginal" means a person who is a member of the Aboriginal race of Australia;

"Act" means the Great Barrier Reef Marine Park Act 1975;

"aircraft landing area" means an area for the time being declared by the responsible agency in accordance with clause 3.6 to be an aircraft landing area;

"amateur bait net" means a net not exceeding 16 metres in length, with size of mesh not greater than 28 millimetres;

- "beach seine net" means a net which when in use is spread so as to partially encircle a shoal or group of fish and which is then hauled ashore;
- "cast net" means a net not exceeding 6 metres in diameter, with size of mesh not more than 83 millimetres;
- "collecting" means the taking of any animal, plant or marine product declared in the regulations for the purposes of this definition;
- "commercial netting" means netting using any net declared in the regulations for the purposes of this definition;
- "dip net" means a net not exceeding 2 metres in any dimension with a handle or shaft not more than 2.5 metres in length, with size of mesh not less than 25 millimetres;
- "drop purse seine net" means a purse seine net having a length of net not exceeding 200 metres;
- "Far Northern Section" means the area declared to be part of the Great Barrier Reef Marine Park by the Proclamation made under sub-section 31(1) of the Act and published in the Gazette on 31 August 1983 and assigned by that Proclamation the name "Great Barrier Reef Marine Park - Far Northern Section";
- "fishing" means the taking of fish, crustaceans, echinoderms or molluscs, but does not include the taking of any animal declared in the regulations for the purposes of this definition;
- "hook" means a single hook or a group of hooks linked together;

- "Islander" means a person who is a member of the race to which Torres Strait Islanders belong;
- "line fishing" means fishing with a device which incorporates a line with no more than six hooks;
- "manipulative research" means any research which by the nature of its activities will result in significant damage, degradation or disruption to the physical environment or living resources of the Marine Park;
- "netting" means the taking of fish by means of a net;
- "power-head" means a device by means of which a fish may be taken, being a device that may be attached to a spear and that consists of or contains an explosive charge;
- "purse seine net" means a net which when in use is spread to encircle a school of fish which are then entrapped by 'pursing' or drawing together the lower edge of the net by means of a purse-line or draw-string running through a series of rings attached to that lower edge;
- "reef" includes bommie fields, sandy flats, reef slopes, moats and ramparts;
- "Reef Appreciation Area" means an area for the time being declared by the responsible agency in accordance with clause 3.5(1) to be a Reef Appreciation Area;
- "reef edge" means the seaward edge of a reef;
- "Reef Research Area" means an area for the time being declared by the responsible agency in accordance with clause 3.5(2) to be a Reef Research Area;

- "regulations" means regulations made under the Act;
- "Replenishment Area" means an area for the time being declared by the responsible agency in accordance with clause 3.3(1) to be a Replenishment Area;
- "Seasonal Closure Area" means an area for the time being declared by the responsible agency in accordance with clause 3.3(2) to be a Seasonal Closure Area;
- "Schedule" means the Schedule to this Zoning Plan;
- "ship" means a vessel with a gross tonnage in excess of 500;
- "take" in relation to animals, plants and marine products includes remove, gather, catch, capture, kill, destroy, dredge for, raise, carry away, bring ashore or obtain by any means or endeavour to carry out any of those acts, but does not include picking up individual specimens of any animal, plant or marine product from a place for recreational, educational or research purposes, provided that such specimens are subsequently replaced in the same general place without damage to the specimen or that place;
- "the 5 kilometre line" means the line every point of which is at a distance of 5 kilometres seaward from the nearest point of the coastline of the mainland at low water;
- "the 500 metre line" means the line every point of which is at a distance of 500 metres seaward from the nearest point of the reef edge of the reef to which it applies; and "the one kilometre line" and "the 100 metre line" have corresponding meanings;

- "the coastal 500 metre line" means the line every point of which is at a distance of 500 metres seaward from the nearest point of the coast-line at low water of the island or the mainland, as the case may be, to which it applies, or where there is a fringing reef wholly or partly around that island or wholly or partly along that mainland, 500 metres seaward from the nearest point of the reef edge of that fringing reef;
- "the median line" means the line every point of which is equidistant from the nearest points of the reef edges of the reefs to which it applies;
- "traditional fishing" means the taking, otherwise than for purposes of sale or trade, in an area by a traditional inhabitant or a group of traditional inhabitants of fish, crustaceans, echinoderms or molluscs in accordance with Aboriginal tradition or Islander tradition, as the case may be, governing the entry and use of that area by that traditional inhabitant or group of traditional inhabitants;
- "traditional hunting" means the taking, otherwise than for purposes of sale or trade, in an area by a traditional inhabitant or a group of traditional inhabitants of animals other than fish, crustaceans, echinoderms and molluscs in accordance with Aboriginal tradition or Islander tradition, as the case may be, governing the entry and use of that area by that traditional inhabitant or group of traditional inhabitants;
- "traditional inhabitant" means an Aboriginal or Islander who lives in an area or areas in accordance with Aboriginal tradition or Islander tradition, respectively;

"vessel" means a ship, boat, raft or pontoon or any other thing capable of carrying persons or goods through or on water, but does not include a hovercraft.

2.2 A reference in a provision of this Zoning Plan to the responsible agency is a reference to the person or body having, under the regulations, a function or functions for the purposes of that provision.

2.3 A reference in this Zoning Plan to the Zoning Map is a reference to the map which forms part of this Zoning Plan.

2.4 This Zoning Plan does not apply to an island, or a part of an island, that forms part of Queensland and is not owned by the Commonwealth.

PART TWO - GENERAL PROVISIONS

3 ZONES AND AREAS

3.1 Zones

(1) For the purposes of the Act, the Far Northern Section is divided into zones in accordance with this clause.

(2) Subject to clauses 3.1(3) and (4), so much of the areas described in Column 2 of an item in the Schedule as are within the Far Northern Section together constitute a zone having the name set out in Column 1 of the item.

(3) Where a part of a boundary of a zone is described by reference to a line every point of which is a particular distance seaward from the nearest point of the reef edge of a reef and that line intersects the reef edge of another reef then the boundary of the zone shall be the median line between those reefs.

(4) Where a part of a boundary of a zone is described by reference to a line every point of which is a particular distance seaward from the nearest point of the reef edge of a reef and that line intersects a part of a boundary of another zone (being a part of a boundary described by reference to a line every point of which is also that distance seaward from the nearest point of the reef edge of another reef) then the boundary of each of those zones between the outermost points at which those lines intersect shall be the median line between those reefs.

(5) To assist readers of this Zoning Plan, the approximate locations of reef edges are indicated on the Zoning Maps by the reef edge lines.

3.2 Notation of Zones on Zoning Maps

To assist readers of this Zoning Plan, the approximate locations of the zones described in clause 3.1 are indicated on the Zoning Maps in accordance with the following table:

Column 1	Column 2
Name of Zone	Notation on Zoning Maps
General Use 'A' Zone	Light Blue
General Use 'C' Zone	Blue
Marine National Park 'B' Zone	Green
Scientific Research Zone	Orange
Preservation Zone	Red

3.3 Areas of Periodic Restricted Use

(1) Replenishment Areas

Within the General Use 'A' Zone and General Use 'C' Zone there may be Replenishment Areas. The objective of a Replenishment Area is to provide, for a specified period of time, an area which is closed to activities, other than trolling or permitted research, which remove living resources of the Marine Park to enable the recovery of fish and other resource stocks.

The responsible agency may declare one or more of the areas comprised within the following groups of areas to be a Replenishment Area or to be Replenishment Areas, as the case may be, during such period as is, or such periods as are, specified by the responsible agency. Within each group of areas only one area may be declared to be a Replenishment Area at any one time.

Group A (Cape Weymouth)

The areas enclosed within the 500 metre line of each of the following reefs:

- (a) Middle Reef;
- (b) Dolphin Reef; and
- (c) Burke Reef.

Group B (Lloyd Bay - Round Point)

The areas enclosed within the 500 metre line of each of the following reefs:

- (a) Ape Reef;
- (b) Exit Reef; and
- (c) Allen Reef.

Group C

The areas enclosed within the 500 metre line of each of the following reefs:

- (a) Obree Reef;
- (b) Fahey Reef; and
- (c) Eden Reef.

(2) Seasonal Closure Areas

Within the General Use 'C' Zone and Marine National Park 'B' Zone there may be Seasonal Closure Areas. The objective of a Seasonal Closure Area is to protect from human intrusion an area of importance to the breeding of some animals in the Marine Park.

The responsible agency may declare one or more of the following areas to be a Seasonal Closure Area or to be Seasonal Closure Areas, as the case may be.

The areas enclosed within the 500 metre line of each of the following reefs:

- (a) Raine Island Reef;
- (b) Pandora Cay Reef; and
- (c) Sandbank No. 8 Reef.

An area may be declared to be a Seasonal Closure Area during such part or parts of the period commencing on the first day of October in a year and finishing on the first day of March in the following year as is or are specified by the responsible agency.

3.4 Notation of Areas of Periodic Restricted Use on the Zoning Map

To assist readers of this Zoning Plan, the approximate locations of the Areas of Periodic Restricted Use are indicated on the Zoning Map in accordance with the following table:

Column 1	Column 2
Name of Area	Notation on Zoning Map
Replenishment Area	Grey dashed line around boundary
Seasonal Closure Area	Grey line of square symbols around boundary

3.5 Closure of Limited Areas

(1) Reef Appreciation Areas

Within the General Use 'A' Zone and General Use 'C' Zone there may be Reef Appreciation Areas. The objective of a Reef Appreciation Area is to provide, on and around a heavily used reef, a small area in which the public may observe and appreciate relatively undisturbed marine life. Within such areas, fishing and collecting are not allowed.

The responsible agency may declare an area to be a Reef Appreciation Area during such period as is specified by the responsible agency. The Reef Appreciation Area or Areas for the time being declared in relation to a reef may not incorporate more than 20 per cent of the area of that reef, nor more than 20 percent of the area enclosed within the 500 metre line around that reef.

The locations of Reef Appreciation Areas are not shown on the Zoning Map.

(2) Reef Research Areas

Within the General Use 'A' Zone, General Use 'C' Zone and Marine National Park 'B' Zone there may be Reef Research Areas. The objective of a Reef Research Area is to provide, on and around a reef, a small area in which permitted research may be conducted undisturbed.

The responsible agency may declare an area to be a Reef Research Area during such period as is specified by the responsible agency. The Reef Research Area or Areas for the time being declared in relation to a reef may not incorporate more than 20 per cent of the area of that reef, nor more than 20 percent of the area enclosed within the 500 metre line around that reef.

The locations of Reef Research Areas are not shown on the Zoning Map.

3.6 Aircraft Landing Areas

Within the General Use 'A' Zone, General Use 'C' Zone and Marine National Park 'B' Zone there may be aircraft landing areas. The objective of an aircraft landing area is to make provision, in the interests of public safety and enjoyment of the reef environment, for an area where aircraft may land and take-off.

The responsible agency may declare an area to be an aircraft landing area during such period as is specified by the responsible agency.

The locations of aircraft landing areas are not shown on the Zoning Map.

4 APPLICATIONS FOR PERMISSION

(1) Where, in this Zoning Plan, provision is made for entry into, or use of, a zone with the permission of the responsible agency, the responsible agency:

- (a) shall, subject to clauses 4(2) and 8.3, in considering an application for such permission, have regard to:
 - (i) the objectives of the zone;
 - (ii) the orderly and proper management of the zone;
 - (iii) the conservation of the natural resources of the Marine Park;
 - (iv) the existing use and amenity, and the future or desirable use and amenity, of the area and of adjacent areas;
 - (v) the size, extent and location of any proposed use in relation to any nearby use;
 - (vi) the likely effects of any proposed use on adjoining and adjacent areas and any possible effects of the proposed use on the environment; and
 - (vii) the proposed means of access to and egress from any use and the adequacy of provisions for aircraft or vessel mooring, landing, parking, loading and unloading; and
- (b) may grant such permission subject to such conditions as it thinks appropriate or may refuse to grant such permission.

(2) The responsible agency, in considering an application for permission for entry into or use of a zone for the purpose of traditional fishing or for the purpose of traditional hunting, shall in addition to the matters listed in clause 4(1)(a), have particular regard to:

- (a) the need for conservation of endangered species;
- (b) the means to be employed in traditional fishing or traditional hunting, as the case may be;
- (c) in the case of traditional fishing, the number of fish, crustaceans, echinoderms or molluscs to be taken; and
- (d) in the case of traditional hunting, the number of animals other than fish, crustaceans, echinoderms and molluscs to be taken.

PART THREE - ZONE PROVISIONS

5 GENERAL USE 'A' ZONE

5.1 Objectives of the Zone

The objectives of the General Use 'A' Zone are:

- (a) to provide opportunities for reasonable use consistent with the conservation of the Great Barrier Reef; and
- (b) to provide for Replenishment Areas where collecting and fishing other than trolling are prohibited for limited periods to enable resource stocks to regenerate.

5.2 Use and Entry

Subject to Part Four, the following are the only purposes for which the General Use 'A' Zone may be used or entered:

- (a) except in a Reef Research Area, recreational activities other than fishing or collecting;
- (b) the construction, conduct and servicing of navigational aids and their ancillary buildings and works, including the operation of vessels and aircraft for these purposes;
- (c) except in a Replenishment Area, Reef Appreciation Area or Reef Research Area, fishing by means of:
 - (i) line fishing (including trolling);
 - (ii) spearfishing otherwise than for tropical spiny lobsters (Panulirus spp.), and otherwise than for purposes of sale or trade, without an underwater breathing apparatus (other than a snorkel) and provided that a power-head is not used;

- (iii) commercial netting;
 - (iv) netting, using an amateur bait net when used as a beach seine net, or using a cast net, or a dip net; or
 - (v) trawling;
- (d) in a Replenishment Area, trolling for pelagic species from the first day of May in a year to the thirty-first day of January in the following year;
- (e) except in a Reef Research Area, research other than manipulative research;
- (f) except in a Reef Research Area, the navigation and operation of vessels, provided that any equipment which is normally used for fishing or collecting is stowed or secured at all times at which the vessel is in a part of the Zone in which the use of that equipment is not permitted under this Zoning Plan;
- (g) the operation of aircraft:
- (i) at an altitude of not less than 500 feet above ground or water; or
 - (ii) within an aircraft landing area:
 - on the surface of the ground or water, provided that any equipment which is normally used for fishing or collecting is stowed or secured at all times at which the aircraft is in a part of the Zone in which the use of that equipment is not permitted under this Zoning Plan; or
 - at an altitude of less than 500 feet above ground or water when landing on or flying out from such an area;
- (h) after notification to the responsible agency the removal of a vessel that is wrecked, stranded, sunk or abandoned;

- (i) with the permission of the responsible agency:
 - (i) except in a Replenishment Area or Reef Appreciation Area, collecting;
 - (ii) manipulative research;
 - (iii) in a Reef Research Area, research (including manipulative research);
 - (iv) the construction and conduct of underwater observatories;
 - (v) the provision of tourist or educational facilities;
 - (vi) the establishment of tourist or educational programs;
 - (vii) the construction and conduct of mooring facilities for vessels;
 - (viii) the operation of aircraft, otherwise than as specified in paragraphs (b) and (g):
 - on the surface of the ground or water; or
 - at an altitude of less than 500 feet above ground or water;
 - (ix) the construction and conduct of landing areas for aircraft;
 - (x) the use of hovercraft;
 - (xi) harbour works, beach protection works or other works;
 - (xii) dumping of spoil;
 - (xiii) the discharge of wastes from a fixed structure;
 - (xiv) except in a Replenishment Area, Reef Appreciation Area or Reef Research Area, commercial pole and line tuna fishing, including catching bait by netting, using a drop purse seine net;
 - (xv) except in a Replenishment Area, Reef Appreciation Area or Reef Research Area, traditional hunting;
 - (xvi) except in a Replenishment Area, Reef Appreciation Area or Reef Research Area, spearfishing for tropical spiny lobsters (Panulirus spp.) using scuba, snorkel or surface supplied breathing apparatus (hookah)
 - (xvii) in a Reef Research Area, the navigation and operation of vessels;
 - (xviii) any other purpose consistent with the objectives of the Zone.

6. GENERAL USE 'C' ZONE

6.1 Objectives of the Zone

The objectives of the General Use 'C' Zone are:

- (a) to provide opportunities for reasonable use consistent with the conservation of the Great Barrier Reef free from trawling;
- (b) to provide for Replenishment Areas where collecting and fishing other than trolling are prohibited for limited periods to enable resource stocks to regenerate; and
- (c) to provide for Seasonal Closure Areas to protect from human intrusion some areas of importance to the breeding of some animals in the Marine Park.

6.2 Use and Entry

Subject to Part Four, the following are the only purposes for which the General Use 'C' Zone may be used or entered:

- (a) except in a Seasonal Closure Area or Reef Research Area, recreational activities other than fishing or collecting;
- (b) the construction, conduct and servicing of navigational aids and their ancillary buildings and works, including the operation of vessels and aircraft for these purposes;
- (c) except in a Replenishment Area, Seasonal Closure Area, Reef Appreciation Area or Reef Research Area, fishing by means of:
 - (i) line fishing (including trolling);
 - (ii) spearfishing otherwise than for tropical spiny lobsters (Panulirus spp.), and otherwise than for purposes of sale or trade, without an underwater breathing apparatus (other than a snorkel) and provided that a power-head is not used;

- (iii) commercial netting; or
 - (iv) netting, using an amateur bait net when used as a beach seine net, or using a cast net, or a dip net.
- (d) in a Replenishment Area, trolling for pelagic species from the first day of May in a year to the thirty-first day of January in the following year;
- (e) except in a Seasonal Closure Area or a Reef Research Area, research other than manipulative research;
- (f) except in a Reef Research Area, the navigation and operation of vessels, provided that any equipment which is normally used for fishing or collecting is stowed or secured at all times at which the vessel is in a part of the Zone in which the use of that equipment is not permitted under this Zoning Plan;
- (g) the operation of aircraft:
- (i) at an altitude of not less than 500 feet above ground or water; or
 - (ii) within an aircraft landing area:
 - on the surface of the ground or water, provided that any equipment which is normally used for fishing or collecting is stowed or secured at all times at which the aircraft is in a part of the Zone in which the use of that equipment is not permitted under this Zoning Plan; or
 - at an altitude of less than 500 feet above ground or water when landing on or flying out from such an area;
- (h) after notification to the responsible agency the removal of a vessel that is wrecked, stranded, sunk or abandoned;

- (i) with the permission of the responsible agency:
 - (i) except in a Replenishment Area, Seasonal Closure Area or Reef Appreciation Area, collecting;
 - (ii) manipulative research;
 - (iii) in a Seasonal Closure Area or a Reef Research Area, research (including manipulative research);
 - (iv) the construction and conduct of underwater observatories;
 - (v) the provision of tourist or educational facilities;
 - (vi) the establishment of tourist or educational programs;
 - (vii) the navigation and operation of tourist cruise ships;
 - (viii) the construction and conduct of mooring facilities for vessels;
 - (ix) the operation of aircraft, otherwise than as specified in paragraphs (b) and (g):
 - on the surface of the ground or water; or
 - at an altitude of less than 500 feet above ground or water;
 - (x) the construction and conduct of landing areas for aircraft;
 - (xi) the use of hovercraft;
 - (xii) harbour works, beach protection works or other works;
 - (xiii) the discharge of wastes from a fixed structure;
 - (xiv) except in a Replenishment Area, Seasonal Closure Area, Reef Appreciation Area or Reef Research Area, commercial pole and line tuna fishing, including catching bait by netting, using a drop purse seine net;
 - (xv) except in a Replenishment Area, Seasonal Closure Area, Reef Appreciation Area or Reef Research Area, traditional hunting;
 - (xvi) except in a Replenishment Area, Reef Appreciation Area or Reef Research Area, spearfishing for tropical spiny lobsters (Panulirus spp.) using scuba, snorkel, or surface supplied breathing apparatus (hookah);
 - (xvii) in a Reef Research Area, the navigation and operation of vessels;
 - (xviii) any other purpose consistent with the objectives of the Zone.

7 MARINE NATIONAL PARK 'B' ZONE

7.1 Objective of the Zone

The objective of the Marine National Park 'B' Zone is to provide for the protection of the natural resources of the area while allowing the public to appreciate and enjoy the relatively undisturbed nature of the area free from collecting and fishing (other than permitted traditional fishing and traditional hunting).

7.2 Use and Entry

Subject to Part Four, the following are the only purposes for which the Marine National Park 'B' Zone may be used or entered:

- (a) except in a Reef Research Area, recreational activities other than fishing or collecting;
- (b) the construction, conduct and servicing of navigational aids and their ancillary buildings and works, including the operation of vessels and aircraft for these purposes;
- (c) except in a Reef Research Area, the navigation and operation of vessels, other than ships, provided that any equipment which is normally used for fishing or collecting is stowed or secured at all times;
- (d) the operation of aircraft:
 - (i) at an altitude of not less than 500 feet above ground or water; or
 - (ii) within an aircraft landing area:
 - on the surface of the ground or water, provided that any equipment which is normally used for fishing or collecting is stowed or secured at all times; or
 - at an altitude of less than 500 feet above ground or water when landing on or flying out from such an area;

- (e) after notification to the responsible agency, the removal of a vessel that is wrecked, stranded, sunk or abandoned;
- (f) with the permission of the responsible agency:
 - (i) research;
 - (ii) the construction and conduct of underwater observatories;
 - (iii) the provision of tourist or educational facilities;
 - (iv) the establishment of tourist or educational programs;
 - (v) the navigation and operation of tourist cruise ships;
 - (vi) the construction and conduct of mooring facilities for vessels;
 - (vii) the operation of aircraft, otherwise than as specified in paragraphs (b) and (d):
 - on the surface of the ground or water; or
 - at an altitude of less than 500 feet above ground or water;
 - (viii) the construction and conduct of landing areas for aircraft;
 - (ix) the use of hovercraft;
 - (x) harbour works, beach protection works or other works;
 - (xi) the discharge of wastes from a fixed structure;
 - (xii) except in a Reef Research Area or Seasonal Closure Area, traditional fishing and traditional hunting;
 - (xiii) in a Reef Research Area, the navigation and operation of vessels;
 - (xiv) any other purpose consistent with the objective of the Zone.

8 SCIENTIFIC RESEARCH ZONE

8.1 Objective of the Zone

The objective of the Scientific Research Zone is to provide an area where permitted research can be carried out free from the influences of recreational activities, fishing (other than permitted traditional fishing and traditional hunting) and collecting.

8.2 Use and Entry

Subject to Part Four, the following are the only purposes for which the Scientific Research Zone may be used or entered:

- (a) the construction, conduct and servicing of navigational aids and their ancillary buildings and works, including the operation of vessels and aircraft for these purposes;
- (b) the operation of aircraft at an altitude of not less than 500 feet above ground or water;
- (c) after notification to the responsible agency:
 - (i) the removal of a vessel that is wrecked, stranded, sunk or abandoned;
 - (ii) the navigation and operation of vessels for access to areas that form part of Queensland, provided that any equipment which is normally used for fishing or collecting is stowed or secured, at all times.
- (d) with the permission of the responsible agency:
 - (i) activities associated with the conduct of a research station;
 - (ii) research;
 - (iii) the operation of aircraft, otherwise than as specified in paragraphs (a) and (b), at an altitude of less than 500 feet above ground or water;

- (iv) the discharge of wastes from a fixed structure;
- (v) traditional fishing and traditional hunting;
- (vi) any other purpose consistent with the objective of the Zone.

8.3 Applications for Permission

The responsible agency, in considering an application for permission for entry into or use of this Zone shall, in addition to the matters listed in clause 4(1)(a), have particular regard to:

- (a) the environmental impact of the purpose for which the Zone is to be used or entered;
- (b) the need for the long-term conservation of the Great Barrier Reef;
and
- (c) the need of researchers.

9 PRESERVATION ZONE

9.1 Objective of the Zone

The objective of the Preservation Zone is to preserve areas of the Great Barrier Reef in their natural state undisturbed by man except for the purposes of scientific research.

9.2 Use and Entry

Subject to Part Four, the following are the only purposes for which the Preservation Zone may be used or entered:

- (a) the operation of aircraft at an altitude of not less than 500 feet above ground or water;
- (b) after notification to the responsible agency:
 - (i) the removal of a vessel that is wrecked, stranded, sunk or abandoned;
 - (ii) the navigation and operation of vessels for access to areas that form part of Queensland, provided that any equipment normally used for fishing or collecting is stowed or secured at all times.
- (c) with the permission of the responsible agency:
 - (i) scientific research that cannot be carried out in any other Zone; or
 - (ii) any other purpose consistent with the objective of the Zone.

PART FOUR - ADDITIONAL USES AND EXEMPTIONS

10 ACCESS IN SPECIAL CIRCUMSTANCES

In addition to the purposes for which a zone is to be, or may be, used or entered as specified in clauses 5, 6, 7, 8 and 9 of this Zoning Plan, a zone may be used or entered for the purpose of:

- (a) saving human life or avoiding the risk of injury to a human being;
- (b) locating or securing the safety of an aircraft, hovercraft or vessel which is, or may be, endangered by stress of weather or by navigational or operational hazards;
- (c) government geodetic survey, reconnaissance, surveillance, or law enforcement (including enforcement of the Act and regulations);
- (d) dealing with an emergency involving a serious threat to the environment.

11 STATUTORY NOTICES

Nothing in the Zoning Plan shall be construed as regulating, restricting, restraining or prohibiting the construction or display of signs or notices required by law.

12 PROTECTED SPECIES

Nothing in the Zoning Plan shall be construed as permitting the taking of any animal or plant protected under Commonwealth or Queensland legislation.

13 APPLICATION OF QUEENSLAND, COMMONWEALTH AND INTERNATIONAL LAW

(1) Nothing in the Zoning Plan shall be construed as permitting any activity otherwise prohibited under the laws of the Commonwealth or Queensland.

(2) Nothing in the Zoning Plan shall have any effect contrary to the obligations of the Commonwealth Government under international law.

SCHEDULE

In this Schedule, a reference to a reef e.g. unnamed reef (reef 14-090 Howick Island reef) is a reference to a reef depicted and numbered on the Great Barrier Reef Index Series 1:250,000 Mapsheets, Sheet 1 (BRA Q66) or Sheet 2 (BRA Q67).

Item	Column 1	Column 2
1.	General Use 'A' Zone	1. The parts of the Far Northern Section that are not included in any other zone.
2.	General Use 'C' Zone	1. The areas enclosed within the 500 metre line of each of the following reefs: <ul style="list-style-type: none"> (a) Dolphin Reef; (b) Curd Reef; (c) Burke Reef; (d) Ape Reef; (e) Zenith Reef; (f) Wye Reef; (g) Sunk Reef; (h) Unnamed reef (reef 12-133 with its centroid at or about Latitude 12°56'South, Longitude 143°39'East); (i) Unnamed reef (reef 12-142 with its centroid at or about Latitude 12°59'South, Longitude 143°43'East); (j) Sherrard Reef; (k) Unnamed reef (reef 12-146 with its centroid at or about Latitude 12°59'South, Longitude 143°41'East); (l) Night Island reef; (m) Binstead Island reef; (n) Ellis Reef; (o) Fife Island reef; (p) Hay Island reef; (q) Wilkie Island reef; (r) Hannah Island reef; (s) Pelican Island reef;

Item	Column 1	Column 2
2. General Use 'C' Zone cont.		(t) Burkitt Island reef; (u) Iris Reef; (v) Wilson Reef; (w) Davie Reef; (x) Eves Reef; (y) Unnamed reef (reef 13-132 with its centroid at or about Latitude 13°58'South, Longitude 144°33'East); (z) Tydeman Reef; and (aa) Coquet Island reef.
	2. Cape York to Shallow Bay	
	The area the boundary of which:	
		(a) commences at the northernmost point on the headland at the eastern end of Shallow Bay on the coastline of the mainland at low water; (b) runs thence generally, north-westerly along that coastline at low water to the northernmost point on Cape York on that coastline at low water; (c) thence easterly along the geodesic which is the northern boundary of the Great Barrier Reef Region to its intersection by the geodesic which passes through the easternmost point of Eborac Island and the point of commencement; and (d) thence south-easterly along that geodesic to the point of commencement.
	3. Newcastle Bay	
	The area the boundary of which:	
		(a) commences at the northernmost point of Sharp Point on the coastline of the mainland at low water;

Item	Column 1	Column 2
2. General Use 'C' Zone cont.		<p>(b) runs thence generally north-westerly and north-easterly along that coastline at low water to the easternmost point of Fly Point on that coastline at low water;</p> <p>(c) thence south-easterly along the geodesic to the easternmost point of the 500 metre line around Ulfa Rock reef;</p> <p>(d) thence south-easterly along the geodesic to the easternmost point of the 500 metre line around Turtle Islet (Brewers Island) reef;</p> <p>(e) thence south-easterly along the geodesic which passes through the easternmost point of the 500 metre line around Tern Island reef, to its intersection by the parallel of Latitude which passes through the point of commencement; and</p> <p>(f) thence west along that parallel to the point of commencement.</p>
	4. Sadd Point to Paluma Shoal	
	The area the boundary of which:	
		<p>(a) commences at the easternmost point of intersection of the parallel of Latitude which passes through the northernmost point of Bushy Island reef by the 500 metre line around Bushy Island reef;</p> <p>(b) runs thence south along the meridian of Longitude which passes through that point, to its intersection by the parallel of Latitude through False Orford Ness;</p> <p>(c) thence easterly along the geodesic to the northernmost point of the 500 metre line around Halfway Islet reef;</p> <p>(d) thence generally south-westerly along that 500 metre line to its westernmost point;</p>

Item	Column 1	Column 2
2. General Use 'C' Zone cont.		<p>(e) thence south-easterly along the geodesic to the westernmost point of the 500 metre line around Boydong Islet reef;</p> <p>(f) thence generally southerly, south-easterly and easterly along that 500 metre line to its southernmost point;</p> <p>(g) thence south-easterly along the geodesic to the northernmost point of the 500 metre line around Paluma Shoal;</p> <p>(h) thence westerly along the geodesic to the point of intersection of the meridian of Longitude which passes through the northernmost point of the coastline of the mainland at low water at Cape Grenville by the parallel of Latitude $11^{\circ}55'$ South;</p> <p>(i) thence north-westerly along the geodesic to the easternmost point of the 500 metre line around Bird Island reef;</p> <p>(j) thence north-westerly along the geodesic to the easternmost point of the 500 metre line around Hannibal Island reef;</p> <p>(k) thence generally north-westerly, westerly and south-westerly along that 500 metre line to its westernmost point;</p> <p>(l) thence westerly along the geodesic to the easternmost point of the 500 metre line around Pirie (Bushy) Islet reef;</p> <p>(m) thence generally northerly and north-westerly along that 500 metre line to its northernmost intersection by the 5 kilometre line;</p> <p>(n) thence generally northerly along that 5 kilometre line to its intersection by the parallel of Latitude $11^{\circ}32'$ South;</p> <p>(o) thence west along that parallel to its intersection by the coastline of the mainland at low water;</p> <p>(p) thence generally northerly along that coastline at low water to the easternmost point on Sadd Point on that coastline at low water;</p>

Item	Column 1	Column 2
2. General Use 'C' Zone cont.		(q) thence east along the parallel of Latitude which passes through that point, to its intersection by the geodesic which passes through the easternmost point of the 500 metre line around Tern Island reef and the point of commencement; and (r) thence south-easterly along that geodesic to the point of commencement.
	5. Olinda Entrance to Morris Island reef	
	The area the boundary of which:	
		(a) commences at the westernmost point of the 500 metre line around unnamed reef (reef 11-025 with its centroid at or about Latitude $11^{\circ}04'$ South, Longitude $143^{\circ}05'$ East); (b) runs thence generally north-easterly along that 500 metre line to its northernmost point; (c) thence north-easterly along the geodesic to the northernmost point of the 500 metre line around unnamed reef (reef 11-016 with its centroid at or about Latitude $11^{\circ}01'$ South, Longitude $143^{\circ}15'$ East); (d) thence north-easterly along the geodesic to the northernmost point of the 500 metre line around unnamed reef (reef 10-377 with its centroid at or about Latitude $11^{\circ}00'$ South, Longitude $143^{\circ}28'$ East); (e) thence east along the parallel of Latitude which passes through that point, to its intersection by the meridian of Longitude $143^{\circ}30'$ East; (f) thence south-easterly along the geodesic to the point of Latitude $11^{\circ}07'$ South, Longitude $143^{\circ}43'$ East; (g) thence south-easterly along the geodesic to the northernmost point of the 500 metre line around unnamed reef (reef 11-121 with its centroid at or about Latitude $11^{\circ}11'$ South, Longitude $144^{\circ}03'$ East);

Item	Column 1	Column 2
2. General Use 'C' Zone cont.		<p>(h) thence generally south-easterly along that 500 metre line to its northernmost intersection by the 500 metre line around unnamed reef (reef 11-120 with its centroid at or about Latitude $11^{\circ}10'$South, Longitude $144^{\circ}04'$East);</p> <p>(i) thence generally northerly along that 500 metre line to its westernmost intersection by the 500 metre line around unnamed reef (reef 11-119 with its centroid at or about Latitude $11^{\circ}08'$South, Longitude $144^{\circ}04'$East);</p> <p>(j) thence generally northerly, south-westerly and north-westerly along that 500 metre line to its westernmost intersection by the 500 metre line around unnamed reef (reef 11-118b with its centroid at or about Latitude $11^{\circ}07'$South, Longitude $144^{\circ}02'$East);</p> <p>(k) thence generally north-westerly along that 500 metre line to its westernmost point;</p> <p>(l) thence north-westerly along the geodesic to the westernmost point of the 500 metre line around unnamed reef (reef 11-117 with its centroid at or about Latitude $11^{\circ}05'$South, Longitude $144^{\circ}03'$East);</p> <p>(m) thence generally north-easterly, easterly and northerly along that 500 metre line to its westernmost intersection by the 500 metre line around unnamed reef (reef 11-116 with its centroid at or about Latitude $11^{\circ}03'$South, Longitude $144^{\circ}03'$East);</p> <p>(n) thence generally northerly along that 500 metre line to its westernmost intersection by the 500 metre line around unnamed reef (reef 11-115 with its centroid at or about Latitude $11^{\circ}02'$South, Longitude $144^{\circ}03'$East);</p> <p>(o) thence generally north-westerly along that 500 metre line to its southernmost intersection by the 500 metre line around unnamed reef (reef 11-114 with its centroid at or about Latitude $11^{\circ}02'$South, Longitude $144^{\circ}02'$East);</p>

Item	Column 1	Column 2
2. General Use 'C' Zone cont.		<p>(p) thence generally westerly and northerly along that 500 metre line to its westernmost intersection by the 500 metre line around unnamed reef (reef 11-113 with its centroid at or about Latitude $11^{\circ}01'$South, Longitude $144^{\circ}01'$East);</p> <p>(q) thence generally north-westerly along that 500 metre line to its southernmost intersection by the 500 metre line around unnamed reef (reef 11-112 with its centroid at or about Latitude $11^{\circ}01'$South, Longitude $144^{\circ}00'$East);</p> <p>(r) thence generally north-westerly and northerly along that 500 metre line to its westernmost intersection by the 500 metre line around unnamed reef (reef 10-420 with its centroid at or about Latitude $11^{\circ}00'$South, Longitude $144^{\circ}00'$East);</p> <p>(s) thence generally northerly and easterly along that 500 metre line to its westernmost intersection by the 500 metre line around unnamed reef (reef 10-419 with its centroid at or about Latitude $10^{\circ}59'$South, Longitude $144^{\circ}01'$East);</p> <p>(t) thence generally north-easterly along that 500 metre line to its westernmost intersection by the 500 metre line around unnamed reef (reef 10-418 with its centroid at or about Latitude $10^{\circ}56'$South, Longitude $144^{\circ}01'$East);</p> <p>(u) thence generally northerly along that 500 metre line to its westernmost intersection by the 500 metre line around unnamed reef (reef 10-416 with its centroid at or about Latitude $10^{\circ}57'$South, Longitude $144^{\circ}01'$East);</p> <p>(v) thence generally northerly, north-westerly and north-easterly along the 500 metre line to its westernmost point;</p> <p>(w) thence north along the meridian of Longitude which passes through that point to its southernmost intersection by the 500 metre line around unnamed reef (reef 10-414 with its centroid at or about Latitude $10^{\circ}55'$South, Longitude $144^{\circ}02'$East);</p>

Item	Column 1	Column 2
2. General Use 'C' Zone cont.		<p>(x) thence generally north-westerly and easterly along that 500 metre line to its westernmost intersection by the 500 metre line around unnamed reef (reef 10-412 with its centroid at or about Latitude $10^{\circ}53'$South, Longitude $144^{\circ}01'$East);</p> <p>(y) thence generally north-easterly, northerly, south-westerly, north-westerly and northerly along that 500 metre line to its southernmost intersection by the 500 metre line around unnamed reef (reef 10-407 with its centroid at or about Latitude $10^{\circ}51'$South, Longitude $144^{\circ}00'$East);</p> <p>(z) thence generally north-westerly along that 500 metre line to its westernmost intersection by the 500 metre line around unnamed reef (reef 10-406 with its centroid at or about Latitude $10^{\circ}46'$South, Longitude $144^{\circ}00'$East);</p> <p>(aa) thence generally north-westerly, easterly and northerly along that 500 metre line to its southernmost intersection by the 500 metre line around unnamed reef (reef 10-403 with its centroid at or about Latitude $10^{\circ}49'$South, Longitude $144^{\circ}00'$East);</p> <p>(ab) thence generally north-westerly and easterly along that 500 metre line to its westernmost intersection by the 500 metre line around unnamed reef (reef 10-402 with its centroid at or about Latitude $10^{\circ}48'$South, Longitude $144^{\circ}00'$East);</p> <p>(ac) thence generally easterly along the median line between unnamed reef (reef 10-402 with its centroid at or about Latitude $10^{\circ}48'$South, Longitude $144^{\circ}00'$East) and unnamed reef (reef 10-403 with its centroid at or about Latitude $10^{\circ}49'$South, Longitude $144^{\circ}00'$East) to its easternmost intersection by the 500 metre line around unnamed reef (reef 10-403 with its centroid at or about Latitude $10^{\circ}49'$South, Longitude $144^{\circ}00'$East);</p>

Item	Column 1	Column 2
2. General Use 'C' Zone cont.		<p data-bbox="523 331 1431 517">(ad) thence generally south-easterly along that 500 metre line to its northernmost intersection by the 500 metre line around unnamed reef (reef 10-406 with its centroid at or about Latitude $10^{\circ}46'$ South, Longitude $144^{\circ}00'$ East);</p> <p data-bbox="523 544 1431 730">(ae) thence generally south-easterly and south-westerly along that 500 metre line to its northernmost intersection by the 500 metre line around unnamed reef (reef 10-412 with its centroid at or about Latitude $10^{\circ}53'$ South, Longitude $144^{\circ}01'$ East);</p> <p data-bbox="523 757 1431 943">(af) thence generally southerly along that 500 metre line to its easternmost intersection by the 500 metre line around unnamed reef (reef 10-414 with its centroid at or about Latitude $10^{\circ}55'$ South, Longitude $144^{\circ}02'$ East);</p> <p data-bbox="523 969 1431 1155">(ag) thence generally south-easterly and south-westerly along that 500 metre line to its easternmost intersection by the 500 metre line around unnamed reef (reef 10-416 with its centroid at or about Latitude $10^{\circ}57'$ South, Longitude $144^{\circ}01'$ East);</p> <p data-bbox="523 1182 1431 1368">(ah) thence generally southerly along that 500 metre line to its easternmost intersection by the 500 metre line around unnamed reef (reef 10-418 with its centroid at or about Latitude $10^{\circ}56'$ South, Longitude $144^{\circ}01'$ East);</p> <p data-bbox="523 1395 1431 1581">(ai) thence generally southerly and south-westerly along that 500 metre line to its easternmost intersection by the 500 metre line around unnamed reef (reef 10-419 with its centroid at or about Latitude $10^{\circ}59'$ South, Longitude $144^{\circ}01'$ East);</p> <p data-bbox="523 1608 1431 1794">(aj) thence generally south-westerly along that 500 metre line to its easternmost intersection by the 500 metre line around unnamed reef (reef 10-420 with its centroid at or about Latitude $11^{\circ}00'$ South, Longitude $144^{\circ}00'$ East);</p> <p data-bbox="523 1821 1431 1971">(ak) thence generally southerly along that 500 metre line to its easternmost intersection by the 500 metre line around unnamed reef (reef 11-113 with its centroid at or about Latitude $11^{\circ}01'$ South, Longitude $144^{\circ}01'$ East);</p>

Item	Column 1	Column 2
2. General Use 'C' Zone cont.		<p>(al) thence generally easterly, south-easterly and south-westerly along that 500 metre line to its easternmost intersection by the 500 metre line around unnamed reef (reef 11-114 with its centroid at or about Latitude $11^{\circ}02'$South, Longitude $144^{\circ}02'$East);</p> <p>(am) thence generally easterly along that 500 metre line to its northernmost intersection by the 500 metre line around unnamed reef (reef 11-115 with its centroid at or about Latitude $11^{\circ}02'$South, Longitude $144^{\circ}03'$East);</p> <p>(an) thence generally easterly and south-easterly along that 500 metre line to its easternmost intersection by the 500 metre line around unnamed reef (reef 11-116 with its centroid at or about Latitude $11^{\circ}03'$South, Longitude $144^{\circ}03'$East);</p> <p>(ao) thence generally southerly along that 500 metre line to its easternmost intersection by the 500 metre line around unnamed reef (reef 11-117 with its centroid at or about Latitude $11^{\circ}05'$South, Longitude $144^{\circ}03'$East);</p> <p>(ap) thence generally south-easterly and south-westerly along that 500 metre line to its easternmost intersection by the 500 metre line around unnamed reef (reef 11-118 with its centroid at or about Latitude $11^{\circ}07'$South, Longitude $144^{\circ}03'$East);</p> <p>(aq) thence generally south-easterly along that 500 metre line to its northernmost intersection by the 500 metre line around unnamed reef (reef 11-119 with its centroid at or about Latitude $11^{\circ}08'$South, Longitude $144^{\circ}04'$East);</p> <p>(ar) thence generally easterly, southerly and south-westerly along that 500 metre line to its easternmost intersection by the 500 metre line around unnamed reef (reef 11-120 with its centroid at or about Latitude $11^{\circ}10'$South, Longitude $144^{\circ}04'$East);</p>

Item	Column 1	Column 2
2. General Use 'C' Zone cont.		<p data-bbox="523 338 1324 412">(as) thence generally southerly and south-westerly along that 500 metre line to its easternmost point;</p> <p data-bbox="523 443 1430 622">(at) thence southerly along the geodesic to the northernmost point of the 500 metre line around unnamed reef (reef 11-125 with its centroid at or about Latitude $11^{\circ}15'$ South, Longitude $144^{\circ}04'$ East);</p> <p data-bbox="523 654 1415 833">(au) thence east along the parallel of Latitude which passes through that point, to its intersection by the meridian of Longitude $145^{\circ}00'$ East which forms the eastern boundary of the Great Barrier Reef Region;</p> <p data-bbox="523 864 1362 938">(av) thence south along that meridian to its intersection by the parallel of Latitude $13^{\circ}00'$ South;</p> <p data-bbox="523 969 1389 1097">(aw) thence south-easterly along the geodesic which passes through the point of Latitude $15^{\circ}00'$ South, Longitude $146^{\circ}00'$ East, to its intersection by the parallel of Latitude $13^{\circ}30'$ South;</p> <p data-bbox="523 1128 1415 1308">(ax) thence west along that parallel to its easternmost intersection by the 500 metre line around unnamed reef (reef 13-116 with its centroid at or about Latitude $13^{\circ}32'$ South, Longitude $144^{\circ}05'$ East);</p> <p data-bbox="523 1339 1415 1518">(ay) thence generally south-easterly and southerly along that 500 metre line to its easternmost intersection by the 500 metre line around unnamed reef (reef 13-117 with its centroid at or about Latitude $13^{\circ}35'$ South, Longitude $144^{\circ}05'$ East);</p> <p data-bbox="523 1550 1430 1677">(az) thence generally south-easterly, southerly and south-westerly along that 500 metre line to its easternmost intersection by the 500 metre line around Creech Reef;</p> <p data-bbox="523 1709 1384 1783">(ba) thence generally easterly, south-easterly and southerly along that 500 metre line to its easternmost point;</p>

Item	Column 1	Column 2
2. General Use 'C' Zone cont.		<p>(bb) thence easterly along the geodesic to the northernmost point of the 500 metre line around unnamed reef (reef 13-119 with its centroid at or about Latitude $13^{\circ}40'$South, Longitude $144^{\circ}11'$East);</p> <p>(bc) thence generally southerly and south-easterly along that 500 metre line to its easternmost point;</p> <p>(bd) thence south-easterly along the geodesic to the northernmost point of the 500 metre line around unnamed reef (reef 13-120 with its centroid at or about Latitude $13^{\circ}44'$South, Longitude $144^{\circ}16'$East);</p> <p>(be) thence generally south-easterly, southerly and south-westerly along that 500 metre line to its easternmost intersection by the 500 metre line around unnamed reef (reef 13-121 with its centroid at or about Latitude $13^{\circ}47'$South, Longitude $144^{\circ}17'$East);</p> <p>(bf) thence generally south-easterly and southerly along that 500 metre line to its easternmost intersection by the 500 metre line around unnamed reef (reef 13-125 with its centroid at or about Latitude $13^{\circ}52'$South, Longitude $144^{\circ}19'$East);</p> <p>(bg) thence generally south-easterly and southerly along that 500 metre line to its easternmost intersection by the 500 metre line around Rodda Reef;</p> <p>(bh) thence generally south-easterly, southerly and south-westerly along that 500 metre line to its southernmost point;</p> <p>(bi) thence southerly along the geodesic to the easternmost point of the 500 metre line around Joan Reef;</p> <p>(bj) thence generally south-westerly, westerly and north-westerly along that 500 metre line to its westernmost point;</p> <p>(bk) thence northerly along the geodesic to the westernmost point of the 500 metre line around Rodda Reef;</p>

Item	Column 1	Column 2
2. General Use 'C' Zone cont.		<p>(bl) thence generally northerly along that 500 metre line to its westernmost intersection by the 500 metre line around unnamed reef (reef 13-125 with its centroid at or about Latitude $13^{\circ}52'$South, Longitude $144^{\circ}19'$East);</p> <p>(bm) thence generally north-westerly and northerly along that 500 metre line to its westernmost intersection by the 500 metre line around unnamed reef (reef 13-121 with its centroid at or about Latitude $13^{\circ}47'$South, Longitude $144^{\circ}17'$East);</p> <p>(bn) thence generally north-westerly and northerly along that 500 metre line to its westernmost intersection by the 500 metre line around unnamed reef (reef 13-120 with its centroid at or about Latitude $13^{\circ}44'$South, Longitude $144^{\circ}16'$East);</p> <p>(bo) thence generally north-westerly along that 500 metre line to its westernmost point;</p> <p>(bp) thence north-westerly along the geodesic to the southernmost point of the 500 metre line around unnamed reef (reef 13-119 with its centroid at or about Latitude $13^{\circ}40'$South, Longitude $144^{\circ}11'$East);</p> <p>(bq) thence generally north-westerly along that 500 metre line to its westernmost point;</p> <p>(br) thence north-westerly along the geodesic to the southernmost point of the 500 metre line around Creech Reef;</p> <p>(bs) thence generally north-westerly, northerly and north-easterly along that 500 metre line to its westernmost intersection by the 500 metre line around unnamed reef (reef 13-117 with its centroid at or about Latitude $13^{\circ}35'$South, Longitude $144^{\circ}05'$East);</p> <p>(bt) thence generally north-westerly, northerly and north-easterly along that 500 metre line to its westernmost intersection by the 500 metre line around unnamed reef (reef 13-116 with its centroid at or about Latitude $13^{\circ}32'$South, Longitude $144^{\circ}05'$East);</p>

Item	Column 1	Column 2
2. General Use 'C' Zone cont.		<p>(bu) thence generally north-westerly along that 500 metre line to its westernmost point;</p> <p>(bv) thence north-westerly along the geodesic to the southernmost point of the 500 metre line around unnamed reef (reef 13-074 with its centroid at or about Latitude $13^{\circ}28'$South, Longitude $144^{\circ}04'$East);</p> <p>(bw) thence generally north-westerly and northerly along that 500 metre line to its westernmost point;</p> <p>(bx) thence north-westerly along the geodesic to the southernmost point of the 500 metre line around unnamed reef (reef 13-061 with its centroid at or about Latitude $13^{\circ}26'$South, Longitude $143^{\circ}58'$East);</p> <p>(by) thence south-westerly along the geodesic to the easternmost point of the 500 metre line around unnamed reef (reef 13-077 with its centroid at or about Latitude $13^{\circ}33'$South, Longitude $143^{\circ}51'$East);</p> <p>(bz) thence generally north-westerly, westerly and south-westerly along that 500 metre line to its intersection by the meridian of Longitude which passes through the easternmost point of the 500 metre line around Ogilvie Reef;</p> <p>(ca) thence north along that meridian to the easternmost point of the 500 metre line around Ogilvie Reef;</p> <p>(cb) thence generally north-westerly, south-westerly and southerly along that 500 metre line to its westernmost point;</p> <p>(cc) thence northerly along the geodesic to the westernmost point of the 500 metre line around Morris Island reef;</p> <p>(cd) thence northerly along the geodesic to the westernmost point of the 500 metre line around Blanchard Reef;</p> <p>(ce) thence generally north-easterly along that 500 metre line to its northernmost point;</p>

Item	Column 1	Column 2
2. General Use 'C'	Zone cont.	<p>(cf) thence north-westerly along the geodesic to the westernmost point of the 500 metre line around unnamed reef (reef 13-055 with its centroid at or about Latitude $13^{\circ}19'$South, Longitude $144^{\circ}47'$East);</p> <p>(cg) thence north-westerly along the geodesic to the southernmost point of the 500 metre line around unnamed reef (reef 13-052 with its centroid at or about Latitude $13^{\circ}19'$South, Longitude $143^{\circ}43'$East);</p> <p>(ch) thence generally north-westerly along that 500 metre line to its westernmost point;</p> <p>(ci) thence north-westerly along the geodesic to the southernmost point of the 500 metre line around Celebration Reef;</p> <p>(cj) thence generally north-westerly along that 500 metre line to its westernmost point;</p> <p>(ck) thence northerly along the geodesic to the westernmost point of the 500 metre line around the reef comprising Diamond Reign Reefs and Throne Shoals;</p> <p>(cl) thence north-westerly along the geodesic to the westernmost point of the 500 metre line around Glennie Reef;</p> <p>(cm) thence northerly along the geodesic to the westernmost point of the 500 metre line around New Reef;</p> <p>(cn) thence generally northerly and north-easterly along that 500 metre line to its northernmost point;</p> <p>(co) thence easterly along the geodesic to the westernmost point of the 500 metre line around unnamed reef (reef 13-014 with its centroid at or about Latitude $13^{\circ}04'$South, Longitude $143^{\circ}41'$East);</p> <p>(cp) thence generally northerly and north-easterly along that 500 metre line to its northernmost point;</p>

Item	Column 1	Column 2
2. General Use 'C' Zone cont.		<p>(cq) thence easterly along the geodesic to the northernmost point of the 500 metre line around unnamed reef (reef 13-011 with its centroid at or about Latitude $13^{\circ}04'$South, Longitude $143^{\circ}48'$East);</p> <p>(cr) thence north-westerly along the geodesic to the southernmost point of the 500 metre line around unnamed reef (reef 13-001 with its centroid at or about Latitude $13^{\circ}00'$South, Longitude $143^{\circ}47'$East);</p> <p>(cs) thence generally north-westerly, northerly and north-easterly along that 500 metre line to its intersection by the meridian of Longitude which passes through the southernmost point of the 500 metre line around unnamed reef (reef 12-130 with its centroid at or about Latitude $12^{\circ}54'$South, Longitude $143^{\circ}45'$East);</p> <p>(ct) thence north along that meridian to the southernmost point of the 500 metre line around unnamed reef (reef 12-130 with its centroid at or about Latitude $12^{\circ}54'$South, Longitude $143^{\circ}45'$East);</p> <p>(cu) thence generally westerly, north-westerly and northerly along that 500 metre line to its intersection by the parallel of Latitude which passes through the southernmost point of the 500 metre line around unnamed reef (reef 12-121 with its centroid at or about Latitude $12^{\circ}50'$South, Longitude $143^{\circ}45'$East);</p> <p>(cv) thence west along that parallel to the southernmost point of the 500 metre line around unnamed reef (reef 12-121 with its centroid at or about Latitude $12^{\circ}50'$South, Longitude $143^{\circ}45'$East);</p>

Item	Column 1	Column 2
2. General Use 'C' Zone cont.		<p data-bbox="520 338 1400 622">(cw) thence generally north-westerly and northerly along that 500 metre line to its westernmost intersection by the parallel Latitude which passes through the southernmost point of the 500 metre line around unnamed reef (reef 12-100 with its centroid at or about Latitude $12^{\circ}37'$South, Longitude $143^{\circ}41'$East);</p> <p data-bbox="520 656 1422 831">(cx) thence west along that parallel to the southernmost point of the 500 metre line around unnamed reef (reef 12-100 with its centroid at or about Latitude $12^{\circ}37'$South, Longitude $143^{\circ}41'$East);</p> <p data-bbox="520 864 1422 1039">(cy) thence generally north-westerly and northerly along that 500 metre line to its southernmost intersection by the 500 metre line around unnamed reef (reef 12-093 with its centroid at or about Latitude $12^{\circ}32'$South, Longitude $143^{\circ}36'$East);</p> <p data-bbox="520 1072 1422 1296">(cz) thence generally south-westerly, north-westerly, north-easterly and south-easterly along that 500 metre line to its northernmost intersection by the 500 metre line around unnamed reef (reef 12-100 with its centroid at or about Latitude $12^{\circ}37'$South, Longitude $143^{\circ}41'$East);</p> <p data-bbox="520 1330 1381 1554">(da) thence generally northerly along that 500 metre line to its intersection by the parallel of Latitude which passes through the easternmost point of the 500 metre line around Eel Reef (reef 12-027a with its centroid at or about Latitude $12^{\circ}28'$South, Longitude $143^{\circ}26'$East);</p> <p data-bbox="520 1588 1404 1718">(db) thence west along that parallel to the easternmost point of the 500 metre line around Eel Reef (reef 12-027a with its centroid at or about Latitude $12^{\circ}28'$South, Longitude $143^{\circ}26'$East);</p>

Item	Column 1	Column 2
2. General Use 'C' Zone cont.		<p>(dc) thence generally south-westerly, north-westerly, easterly and north-easterly along the 500 metre line around the reef comprising Eel Reef, an unnamed reef and Quoin Island reef (reef 12-027 with its centroid at or about Latitude $12^{\circ}28'$South, Longitude $143^{\circ}26'$East) to its northernmost point;</p> <p>(dd) thence north along the meridian of Longitude which passes through that point, to its southernmost intersection by the 500 metre line around unnamed reef (reef 12-016 with its centroid at or about Latitude $12^{\circ}17'$South, Longitude $143^{\circ}24'$East);</p> <p>(de) thence generally south-westerly, north-westerly and north-easterly along that 500 metre line to its northernmost point;</p> <p>(df) thence north along the meridian of Longitude which passes through that point, to its southernmost intersection by the 500 metre line around unnamed reef (reef 12-003 with its centroid at or about Latitude $12^{\circ}04'$South, Longitude $143^{\circ}24'$East);</p> <p>(dg) thence generally westerly along that 500 metre line to its easternmost intersection by the 500 metre line around Nomad Reef;</p> <p>(dh) thence generally south-easterly, westerly, north-westerly, north-easterly and easterly along that 500 metre line to its westernmost intersection by the 500 metre line around the unnamed reef which includes Mason Reef (reef 12-003 with its centroid at or about Latitude $12^{\circ}04'$South, Longitude $143^{\circ}24'$East);</p> <p>(di) thence generally north-easterly along that 500 metre line to its northernmost point;</p> <p>(dj) thence north-easterly along the geodesic to the westernmost point of the 500 metre line around unnamed reef (reef 12-030 with its centroid at or about Latitude $12^{\circ}05'$South, Longitude $143^{\circ}41'$East);</p>

Item	Column 1	Column 2
2. General Use 'C' Zone cont.		<p>(dk) thence generally north-easterly and easterly along that 500 metre line to its intersection by the meridian of Longitude which passes through the easternmost point of the south island of the Sir Charles Hardy Islands Group;</p> <p>(dl) thence north along that meridian to its southernmost intersection by the 500 metre line around unnamed reef (reef 11-184 with its centroid at or about Latitude $11^{\circ}55'$ South, Longitude $143^{\circ}28'$ East);</p> <p>(dm) thence generally easterly, northerly, north-westerly, westerly and south-westerly along that 500 metre line to its westernmost point;</p> <p>(dn) thence north-westerly along the geodesic to the southernmost point of the 500 metre line around Erlangen Patch;</p> <p>(do) thence generally north-westerly along that 500 metre line to its westernmost intersection by the 500 metre line around Cockburn Patch;</p> <p>(dp) thence generally north-westerly along that 500 metre line to its westernmost intersection by the 500 metre line around Cockburn Reef;</p> <p>(dq) thence generally easterly along the median line between Cockburn Reef and Cockburn Patch to its easternmost intersection by the 500 metre line around Cockburn Reef;</p> <p>(dr) thence generally north-easterly along that 500 metre line to its easternmost point;</p> <p>(ds) thence north-easterly along the geodesic to the southernmost point of the 500 metre line around Salamander Reef;</p> <p>(dt) thence generally north-easterly along that 500 metre line to its easternmost point;</p>

Item	Column 1	Column 2
2. General Use 'C' Zone cont.		<p>(du) thence north-easterly along the geodesic to the southernmost point of intersection of the meridian of Longitude which passes through the westernmost point of unnamed reef (reef 11-212 with its centroid at or about Latitude $11^{\circ}35'$South, Longitude $143^{\circ}50'$East) by the 500 metre line around that reef;</p> <p>(dv) thence easterly along the geodesic to the southernmost point of the 500 metre line around Raine Island reef;</p> <p>(dw) thence north-easterly along the geodesic to the point located 5 kilometres due east of the easternmost point of the reef edge of Raine Island reef;</p> <p>(dx) thence north-easterly along the geodesic to the point located 5 kilometres due east of the easternmost point of the reef edge of unnamed reef (reef 11-131 with its centroid at or about Latitude $11^{\circ}30'$South, Longitude $144^{\circ}04'$East);</p> <p>(dy) thence generally north-westerly along the line every point of which is located at a distance of 5 kilometres from the nearest point of the reef edge of that reef to its easternmost intersection by the line every point of which is located at a distance of 5 kilometres from the nearest point of the reef edge of unnamed reef (reef 11-130 with its centroid at or about Latitude $11^{\circ}26'$South, Longitude $144^{\circ}00'$East);</p> <p>(dz) thence generally north-westerly along that line to its easternmost intersection by the line every point of which is located at a distance of 5 kilometres from the nearest point of the reef edge of unnamed reef (reef 11-084 with its centroid at or about Latitude $11^{\circ}21'$South, Longitude $143^{\circ}57'$East);</p> <p>(ea) thence generally north-westerly along that line to its intersection by the parallel of Latitude which passes through the easternmost point of unnamed reef (reef 11-081 with its centroid at or about Latitude $11^{\circ}20'$South, Longitude $143^{\circ}56'$East);</p>

Item	Column 1	Column 2
2. General Use 'C' Zone cont.		<p>(eb) thence west along that parallel to its easternmost intersection by the 500 metre line around unnamed reef (reef 11-081 with its centroid at or about Latitude $11^{\circ}20'$ South, Longitude $143^{\circ}56'$ East);</p> <p>(ec) thence generally north-westerly and south-westerly along that 500 metre line to its westernmost point;</p> <p>(ed) thence south-westerly along the geodesic to the northernmost point of intersection of the meridian of Longitude which passes through the easternmost point of unnamed reef (reef 11-092 with its centroid at or about Latitude $11^{\circ}21'$ South, Longitude $143^{\circ}44'$ East) by the 500 metre line around unnamed reef (reef 11-092 with its centroid at or about Latitude $11^{\circ}21'$ South, Longitude $143^{\circ}44'$ East);</p> <p>(ee) thence north-westerly along the geodesic to the point of Latitude $11^{\circ}17'$ South, Longitude $143^{\circ}30'$ East;</p> <p>(ef) thence south-westerly along the geodesic to the northernmost point of intersection of the 500 metre line around Turning Point Patches by the meridian of Longitude which passes through the westernmost point of Turning Point Patches;</p> <p>(eg) thence south-westerly along the geodesic to the northernmost point of the 500 metre line around unnamed reef (reef 11-050 with its centroid at or about Latitude $11^{\circ}23'$ South, Longitude $143^{\circ}10'$ East);</p> <p>(eh) thence south-westerly along the geodesic which passes through the northernmost point of the 500 metre line around Halfway Islet reef, to its intersection by the meridian of Longitude which passes through the westernmost point of the 500 metre line around Douglas Island reef;</p> <p>(ei) thence north along that meridian to the westernmost point of the 500 metre line around Douglas Island reef;</p>

Item	Column 1	Column 2
2. General Use 'C' Zone cont.	(ej) thence north-easterly along the geodesic to the westernmost point of the 500 metre line around Milman and Aplin Islets reef; (ek) thence northerly along the geodesic to the westernmost point of the 500 metre line around Sinclair Islet reef; (el) thence generally south-easterly, easterly, north-easterly, north-westerly and westerly along that 500 metre line to its northernmost point; and (em) thence north-easterly along the geodesic to the point of commencement.	
6. Cape Grenville	The area the boundary of which:	
	(a) commences on the south side of Cape Grenville at the southernmost point of intersection of the meridian of Longitude $143^{\circ}12.7'$ East by the coastline of the mainland at low water at Cape Grenville; (b) runs thence generally south-easterly, north-easterly and north-westerly along that coastline at low water to the northernmost point on Cape Grenville on that coastline at low water; (c) thence north along the meridian of Longitude which passes through that point, to its northernmost intersection by the 500 metre line around unnamed reef (reef 11-190a with its centroid at or about Latitude $11^{\circ}57'$ South, Longitude $143^{\circ}14'$ East); (d) thence generally easterly and south-easterly along that 500 metre line to its northernmost intersection by the 500 metre line around Perry Island reef; (e) thence generally easterly along that 500 metre line to its northernmost intersection by the 500 metre line around Harvey Island reef;	

Item	Column 1	Column 2
2. General Use 'C' Zone cont.		<p>(f) thence generally northerly and north-easterly along that 500 metre line to its westernmost intersection by the 500 metre line around unnamed reef (reef 11-186 with its centroid at or about Latitude $11^{\circ}57'$South, Longitude $143^{\circ}16'$East);</p> <p>(g) thence generally north-easterly along that 500 metre line to its westernmost intersection by the 500 metre line around Nob Island reef;</p> <p>(h) thence generally north-easterly, easterly and south-easterly along that 500 metre line to its northernmost intersection by the 500 metre line around unnamed reef (reef 11-186 with its centroid at or about Latitude $11^{\circ}57'$South, Longitude $143^{\circ}16'$East);</p> <p>(i) thence generally south-easterly along that 500 metre line to its northernmost intersection by the 500 metre line around Clerke Island reef;</p> <p>(j) thence generally north-easterly, easterly, south-easterly and southerly along that 500 metre line to its southernmost point;</p> <p>(k) thence west along the parallel of Latitude which passes through that point, to its easternmost intersection by the 500 metre line around Hicks Island reef;</p> <p>(l) thence generally south-easterly and south-westerly along that 500 metre line to its easternmost intersection by the 500 metre line around unnamed reef (reef 11-193 with its centroid at or about Latitude $11^{\circ}59'$South, Longitude $143^{\circ}16'$East);</p> <p>(m) thence generally south-westerly, westerly and north-westerly along that 500 metre line to its westernmost intersection by the 500 metre line around Hicks Island reef;</p> <p>(n) thence south-westerly along the geodesic to the easternmost point of the 500 metre line around Gore Island reef;</p>

Item	Column 1	Column 2
2. General Use 'C' Zone cont.		<p>(o) thence generally south-westerly and westerly along that 500 metre line to its southernmost intersection by the 500 metre line around Orton Island reef;</p> <p>(p) thence generally south-westerly, westerly and northerly along that 500 metre line to its westernmost point;</p> <p>(q) thence north along the meridian of Longitude which passes through that point, to its southernmost intersection by the 500 metre line around unnamed reef (reef 11-190c with its centroid at or about Latitude $11^{\circ}59'$ South, Longitude $143^{\circ}13'$ East);</p> <p>(r) thence generally north-westerly along that 500 metre line to its southernmost intersection by the meridian of Longitude $143^{\circ}12.7'$ East; and</p> <p>(s) thence north along that meridian to the point of commencement.</p>
	7. Temple Bay	
	The area the boundary of which:	
		<p>(a) commences at the northernmost point of Mosquito Point on the coastline of the mainland at low water;</p> <p>(b) runs thence generally westerly and northerly along that coastline at low water to its intersection by the parallel of Latitude $12^{\circ}05'$ South;</p> <p>(c) thence east along that parallel to its intersection by the 5 kilometre line;</p> <p>(d) thence generally south-westerly, southerly and easterly along that 5 kilometre line to its intersection by the parallel of Latitude $12^{\circ}18.5'$ South; and</p> <p>(e) thence south-westerly along the geodesic to the point of commencement.</p>

Item	Column 1	Column 2
2. General Use 'C' Zone cont.	8. Cape Weymouth to Night Island	<p>The area the boundary of which:</p> <ul style="list-style-type: none">(a) commences at the point of intersection of the parallel of Latitude 13°09' South by the 5 kilometre line;(b) runs thence west along that parallel to its intersection by the coastline of the mainland at low water;(c) thence generally northerly, westerly and northerly along that coastline at low water to its intersection by the parallel of Latitude 12°38' South;(d) thence east along that parallel to its intersection by the geodesic which passes through the easternmost point of Restoration Island at low water and the easternmost point of the 500 metre line around Lloyd Islands reef;(e) thence south-westerly along that geodesic to the easternmost point of the 500 metre line around Lloyd Islands reef;(f) thence south-easterly along the geodesic to the northernmost point of the 500 metre line around Waight Bank;(g) thence easterly along the geodesic to the northernmost point of the 500 metre line around Lansdown Reef;(h) thence generally south-easterly and southerly along that 500 metre line to its easternmost point;(i) thence southerly along the geodesic to the northernmost point of the 500 metre line around Ashton Rock reef;(j) thence generally south-easterly and southerly along that 500 metre line to its easternmost point;(k) thence south along the meridian of Longitude which passes through that point to its northernmost intersection by the 5 kilometre line;(l) thence generally southerly along that 5 kilometre line to its northernmost intersection by the 500 metre line around Stork Reef;

Item	Column 1	Column 2
2. General Use 'C' Zone cont.		<p>(m) thence generally south-easterly, southerly and south-westerly along that 500 metre line to its southernmost intersection by the 5 kilometre line;</p> <p>(n) thence generally southerly along that 5 kilometre to its northernmost intersection by the 500 metre line around Sykes Reef;</p> <p>(o) thence generally south-westerly, southerly and south-easterly along that 500 metre line to its southernmost intersection by the 5 kilometre line; and</p> <p>(p) thence generally southerly and south-easterly along that 5 kilometre line to the point of commencement.</p>
	9. Chapman Island Reef and Frederick Patches	
	The area the boundary of which:	
		<p>(a) commences at the westernmost point of intersection of the 500 metre line around Chapman Island reef by the 500 metre line around unnamed reef (reef 12-124 with its centroid at or about Latitude $12^{\circ}53'$South, Longitude $143^{\circ}36'$East);</p> <p>(b) runs thence generally north-easterly, easterly and south-easterly along that 500 metre line around unnamed reef (reef 12-124 with its centroid at or about Latitude $12^{\circ}53'$South, Longitude $143^{\circ}36'$East) to its easternmost intersection by the 500 metre line around Chapman Island reef;</p> <p>(c) thence generally easterly along that 500 metre line to its northernmost intersection by the 500 metre line around Frederick Patches;</p> <p>(d) thence generally north-easterly, easterly, south-easterly, southerly and south-westerly along that 500 metre line to its northernmost intersection by the 500 metre line around Chapman Island reef; and</p>

Item	Column 1	Column 2
2.	General Use 'C' Zone cont.	(e) thence generally south-westerly, westerly, north-westerly, northerly and north-easterly along that 500 metre line to the point of commencement.
10.	Friendly Point to Binstead Island	The area the boundary of which:
		(a) commences at the easternmost point of Friendly Point on the coastline of the mainland at low water;
		(b) runs thence generally north-westerly and northerly along that coastline at low water to its intersection by the parallel of Latitude 13°14' South;
		(c) thence east along that parallel to its intersection by the 5 kilometre line;
		(d) thence generally southerly and south-easterly along that 5 kilometre line to its westernmost intersection by the 500 metre line around Treat Reef;
		(e) thence generally north-easterly, easterly, south-easterly, southerly and south-westerly along that 500 metre line to its easternmost intersection by the 5 kilometre line;
		(f) thence generally south-easterly along that 5 kilometre line to its intersection by the parallel of Latitude which passes through the easternmost point of Sharland Reefs;
		(g) thence west along that parallel to its easternmost intersection by the 500 metre line around Sharland Reefs;
		(h) thence generally northerly, north-westerly, westerly and southerly along that 500 metre line to its westernmost point; and
		(i) thence westerly along the geodesic to the point of commencement.

Item	Column 1	Column 2
2. General Use 'C' Zone cont.	11. Campbell Point to Claremont Point	<p>The area the boundary of which:</p> <ul style="list-style-type: none">(a) commences at the point of intersection of the 5 kilometre line by the parallel of Latitude $14^{\circ}03'$ South;(b) runs thence west along that parallel to its intersection by the coastline of the mainland at low water;(c) thence generally northerly along that coastline at low water to its intersection by the parallel of Latitude $13^{\circ}30'$ South;(d) thence east along that parallel to its intersection by the 5 kilometre line;(e) thence generally southerly along that 5 kilometre line to its northernmost intersection by the 500 metre line around Rattlesnake Reefs a and b (reef 13-101a with its centroid at or about Latitude $13^{\circ}52'$ South, Longitude $143^{\circ}38'$ East and reef 13-101b with its centroid at or about Latitude $13^{\circ}53'$ South, Longitude $143^{\circ}38'$ East);(f) thence generally south-easterly, southerly and south-westerly along that 500 metre line to its southernmost intersection by the 5 kilometre line;(g) thence generally south-easterly along that 5 kilometre line to its northernmost intersection by the 500 metre line around Rattlesnake Reef c (reef 13-101c with its centroid at or about Latitude $13^{\circ}54'$ South, Longitude $143^{\circ}39'$ East);(h) thence generally easterly, southerly and westerly along that 500 metre line to its southernmost intersection by the 5 kilometre line; and(i) thence generally south-easterly and southerly along that 5 kilometre line to the point of commencement.

Item	Column 1	Column 2
2. General Use 'C' Zone cont.	12. Noddy Reef Group	<p>The area the boundary of which:</p> <ul style="list-style-type: none">(a) commences at the easternmost point of the 500 metre line around unnamed reef (reef 13-078 with its centroid at or about Latitude $13^{\circ}38'$South, Longitude $143^{\circ}56'$East);(b) runs thence generally south-westerly, north-westerly and northerly along that 500 metre line to its westernmost intersection by the 500 metre line around Noddy Reef;(c) thence generally westerly, south-westerly, north-westerly, northerly, north-easterly, easterly and southerly along that 500 metre line to its easternmost intersection by the 500 metre line around unnamed reef (reef 13-078 with its centroid at or about Latitude $13^{\circ}38'$South, Longitude $143^{\circ}56'$East); and(d) thence generally south-easterly along that 500 metre line to the point of commencement.
	13. Lytton and Magpie Reefs	<p>The area the boundary of which:</p> <ul style="list-style-type: none">(a) commences at the northernmost point of the 500 metre line around Lytton Reef;(b) runs thence generally south-easterly, southerly and south-westerly along that 500 metre line to its southernmost point;(c) thence westerly along the geodesic to the southernmost point of the 500 metre line around Magpie Reef;(d) thence generally westerly, north-westerly, northerly, north-easterly and easterly along that 500 metre line to its northernmost point; and(e) thence south-easterly along the geodesic to the point of commencement.

Item Column 1

Column 2

2. General Use 'C'

14. Hedge Reef

Zone cont.

The area the boundary of which:

- (a) commences at the southernmost point of 500 metre line around unnamed reef (reef 13-122 with its centroid at or about Latitude $13^{\circ}52'$ South, Longitude $144^{\circ}03'$ East);
- (b) runs thence west along the parallel of Latitude which passes through that point, to its easternmost intersection by the 500 metre line around Hedge Reef;
- (c) thence generally south-westerly, westerly, north-westerly, northerly and north-easterly along that 500 metre line to its southernmost intersection by the 500 metre line around unnamed reef (reef 13-100 with its centroid at or about Latitude $13^{\circ}52'$ South, Longitude $143^{\circ}56'$ East);
- (d) thence generally north-westerly, northerly and north-easterly along that 500 metre line to its northernmost point;
- (e) thence north along the meridian of Longitude which passes through that point, to its southernmost intersection by the 500 metre line around unnamed reef (reef 13-093 with its centroid at or about Latitude $13^{\circ}47'$ South, Longitude $143^{\circ}57'$ East);
- (f) thence generally south-westerly, westerly, north-westerly, northerly and north-easterly along that 500 metre line to its southernmost intersection by the 500 metre line around unnamed reef (reef 13-089 with its centroid at or about Latitude $13^{\circ}45'$ South, Longitude $143^{\circ}57'$ East);
- (g) thence generally north-westerly, northerly, north-easterly, easterly and south-easterly along that 500 metre line to its northernmost intersection by the 500 metre line around unnamed reef (reef 13-093 with its centroid at or about Latitude $13^{\circ}47'$ South, Longitude $143^{\circ}57'$ East);
- (h) thence generally north-easterly, easterly and south-easterly along that 500 metre line to its easternmost point;

Item	Column 1	Column 2
2. General Use 'C' Zone cont.		(i) thence southerly along the geodesic to the northernmost point of the 500 metre line around Hedge Reef; (j) thence south-easterly along the geodesic to the northernmost point of the 500 metre line around unnamed reef (reef 13-122 with its centroid at or about Latitude 13 ⁰ 52'South, Longitude 144 ⁰ 03'East); and (k) thence generally southerly and south-westerly along that 500 metre line to the point of commencement.
	15. Flinders Group	
	The area the boundary of which:	
		(a) commences at the westernmost point of the coastal 500 metre line around Blackwood Island; (b) runs thence northerly along the geodesic to the southernmost point of the coastal 500 metre line around Stanley Island; (c) thence generally westerly, northerly and north-easterly along that coastal 500 metre line to its westernmost intersection by the 500 metre line around Flinders Rock reef; (d) thence generally northerly, north-easterly, easterly and southerly along that 500 metre line to its easternmost intersection by the coastal 500 metre line around Stanley Island; (e) thence generally south-easterly along that coastal 500 metre line to its easternmost point; (f) thence south along the meridian of Longitude which passes through that point, to its northernmost intersection by the coastal 500 metre line around Flinders Island; (g) thence generally south-easterly and southerly along that coastal 500 metre line to its easternmost point; (h) thence south-westerly along the geodesic to the easternmost point of the coastal 500 metre line around Denham Island;

Item	Column 1	Column 2
2. General Use 'C' Zone cont.		<p>(i) thence generally southerly and south-westerly along that coastal 500 metre line to its intersection by the geodesic which passes through the point of Latitude $14^{\circ}15'$ South, Longitude $144^{\circ}18'$ East and the point of Latitude $14^{\circ}14'$ South, Longitude $144^{\circ}09'$ East;</p> <p>(j) thence westerly along that geodesic to its intersection by the meridian of Longitude which passes through the westernmost point of the coastal 500 metre line around Blackwood Island; and</p> <p>(k) thence north along that meridian to the point of commencement.</p>
	16. Princess Charlotte Bay	
	The area the boundary of which:	
		<p>(a) commences at the point of Latitude $14^{\circ}18'$ South, Longitude $144^{\circ}09'$ East;</p> <p>(b) runs thence south along the meridian of Longitude $144^{\circ}09'$ East, to its intersection by the coastline of the mainland at low water;</p> <p>(c) thence generally south-westerly, westerly, north-westerly and northerly along that coastline at low water to its intersection by the parallel of Latitude $14^{\circ}08'$ South;</p> <p>(d) thence east along that parallel to its intersection by the 5 kilometre line;</p> <p>(e) thence generally southerly and south-easterly along that 5 kilometre line to its northernmost intersection by the 500 metre line around unnamed reef (reef 14-012 with its centroid at or about Latitude $14^{\circ}13'$ South, Longitude $143^{\circ}46'$ East);</p> <p>(f) thence generally northerly, north-easterly, easterly and south-easterly along that 500 metre line to its northernmost intersection by the 500 metre line around unnamed reef (reef 14-013 with its centroid at or about Latitude $14^{\circ}14'$ South, Longitude $143^{\circ}47'$ East);</p>

Item	Column 1	Column 2
2. General Use 'C' Zone cont.		<p>(g) thence generally north-easterly, easterly, south-easterly, southerly, south-westerly, westerly and north-westerly along that 500 metre line to its southernmost intersection by the 500 metre line around unnamed reef (reef 14-012 with its centroid at or about Latitude $14^{\circ}13'$South, Longitude $143^{\circ}46'$East);</p> <p>(h) thence generally south-westerly and westerly along that 500 metre line to its southernmost intersection by the 5 kilometre line;</p> <p>(i) thence generally south-easterly along that 5 kilometre line to its northernmost intersection by the 500 metre line around June Reef;</p> <p>(j) thence generally south-easterly, southerly and south-westerly along that 500 metre line to its southernmost intersection by the 5 kilometre line;</p> <p>(k) thence generally south-easterly, easterly, north-easterly and northerly along that 5 kilometre line to its intersection by the parallel of Latitude $14^{\circ}18'$ South; and</p> <p>(l) thence east along that parallel to the point of commencement.</p>
	17. North Warden Reef to Fly Reef	
	The area the boundary of which:	
		<p>(a) commences at the westernmost point of the 500 metre line around unnamed reef (reef 14-034 with its centroid at or about Latitude $14^{\circ}03'$South, Longitude $144^{\circ}45'$East);</p> <p>(b) runs thence generally north-easterly, easterly, south-easterly and southerly along that 500 metre line to its easternmost intersection by the parallel of Latitude which passes through the southernmost point of that reef;</p>

Item	Column 1	Column 2
2. General Use 'C' Zone cont.		<p>(c) thence east along that parallel to its westernmost intersection by the 500 metre line around unnamed reef (reef 14-045 with its centroid at or about Latitude $14^{\circ}12'$South, Longitude $144^{\circ}54'$East);</p> <p>(d) thence generally north-easterly, easterly and south-easterly along that 500 metre line to its northernmost intersection by the 500 metre line around unnamed reef (reef 14-047 with its centroid at or about Latitude $14^{\circ}13'$South, Longitude $144^{\circ}56'$East);</p> <p>(e) thence generally north-easterly, easterly and south-easterly along that 500 metre line to its northernmost intersection by the 500 metre line around unnamed reef (reef 14-049 with its centroid at or about Latitude $14^{\circ}13'$South, Longitude $144^{\circ}58'$East);</p> <p>(f) thence generally north-easterly along that 500 metre line to its northernmost point;</p> <p>(g) thence south-easterly along the geodesic to the westernmost point of the 500 metre line around unnamed reef (reef 14-073 with its centroid at or about Latitude $14^{\circ}14'$South, Longitude $145^{\circ}00'$East);</p> <p>(h) thence generally north-easterly, easterly and south-easterly along that 500 metre line to its northernmost intersection by the 500 metre line around unnamed reef (reef 14-074 with its centroid at or about Latitude $14^{\circ}16'$South, Longitude $145^{\circ}04'$East);</p> <p>(i) thence generally easterly and south-easterly along that 500 metre line to its easternmost point;</p> <p>(j) thence north-easterly along the geodesic to the northernmost point of the 500 metre line around unnamed reef (reef 14-075 with its centroid at or about Latitude $14^{\circ}17'$South, Longitude $145^{\circ}10'$East);</p>

Item	Column 1	Column 2
2. General Use 'C' Zone cont.		<p>(k) thence south-easterly along the geodesic to the northernmost point of the 500 metre line around unnamed reef (reef 14-077a with its centroid at or about Latitude $14^{\circ}19'$South, Longitude $145^{\circ}14'$East);</p> <p>(l) thence generally south-westerly, southerly and south-easterly along that 500 metre line to its westernmost intersection by the 500 metre line around unnamed reef (reef 14-077b with its centroid at or about Latitude $14^{\circ}19'$South, Longitude $145^{\circ}14'$East);</p> <p>(m) thence generally southerly, south-easterly, easterly, north-easterly and northerly along that 500 metre line to its easternmost intersection by the 500 metre line around unnamed reef (reef 14-077a with its centroid at or about Latitude $14^{\circ}19'$South, Longitude $145^{\circ}14'$East);</p> <p>(n) thence generally south-easterly along that 500 metre line to its westernmost intersection by the 500 metre line around unnamed reef (reef 14-078 with its centroid at or about Latitude $14^{\circ}20'$South, Longitude $145^{\circ}17'$East);</p> <p>(o) thence generally south-westerly, southerly and easterly along that 500 metre line to its westernmost intersection by the 500 metre line around Jewell Reef;</p> <p>(p) thence generally south-easterly, southerly, south-westerly, southerly and south-easterly along that 500 metre line around the reef comprising Jewell Reef, Parke Reef and Waining Reef to its southernmost point on Waining Reef;</p> <p>(q) thence south-westerly along the geodesic to the southernmost point of the 500 metre line around Fly Reef;</p> <p>(r) thence generally north-westerly along that 500 metre to its westernmost point;</p> <p>(s) thence north-westerly along the geodesic to the southernmost point of the 500 metre line around Snake Reef;</p>

Item	Column 1	Column 2
2. General Use 'C' Zone cont.		<p>(t) thence generally north-easterly, northerly, north-westerly, westerly and south-westerly along that 500 metre line to its westernmost point;</p> <p>(u) thence north-westerly along the geodesic to the easternmost point of the 500 metre line around Mid Reef;</p> <p>(v) thence generally south-westerly, westerly and north-westerly along that 500 metre line to its westernmost point;</p> <p>(w) thence north-westerly along the geodesic to the easternmost point of the 500 metre line around Ingram and Beanley Islands reef;</p> <p>(x) thence generally south-westerly, westerly, north-westerly, northerly and north-easterly along that 500 metre line to its northernmost point;</p> <p>(y) thence north-easterly along the geodesic to the westernmost point of the 500 metre line around Combe Reef;</p> <p>(z) thence generally south-easterly, easterly, north-easterly, northerly, north-westerly and westerly along that 500 metre line to its northernmost point;</p> <p>(aa) thence north-easterly along the geodesic to the westernmost point of the 500 metre line around unnamed reef (reef 14-056 with its centroid at or about Latitude $14^{\circ}20'$South, Longitude $144^{\circ}58'$East);</p> <p>(ab) thence generally north-easterly along that 500 metre line to its northernmost point;</p> <p>(ac) thence north-easterly along the geodesic to the southernmost point of the 500 metre line around unnamed reef (reef 14-073 with its centroid at or about Latitude $14^{\circ}14'$South, Longitude $145^{\circ}00'$East);</p> <p>(ad) thence westerly along the geodesic to the southernmost point of the 500 metre line around unnamed reef (reef 14-049 with its centroid at or about Latitude $14^{\circ}13'$South, Longitude $144^{\circ}58'$East);</p>

Item	Column 1	Column 2
2. General Use 'C' Zone cont.		<p>(ae) thence southerly along the geodesic to the southernmost point of the 500 metre line around unnamed reef (reef 14-047 with its centroid at or about Latitude $14^{\circ}13'$South, Longitude $144^{\circ}56'$East);</p> <p>(af) thence generally westerly, north-westerly and northerly along that 500 metre line to its southernmost intersection by the 500 metre line around unnamed reef (reef 14-045 with its centroid at or about Latitude $14^{\circ}12'$South, Longitude $144^{\circ}54'$East);</p> <p>(ag) thence generally westerly along that 500 metre line to its southernmost point;</p> <p>(ah) thence westerly along the geodesic to the easternmost point of the 500 metre line around South Warden Reef;</p> <p>(ai) thence southerly along the geodesic to the easternmost point of the 500 metre line around unnamed reef (reef 14-053 with its centroid at or about Latitude $14^{\circ}19'$South, Longitude $144^{\circ}48'$East);</p> <p>(aj) thence generally south-westerly along that 500 metre line to its southernmost point;</p> <p>(ak) thence southerly along the geodesic to the easternmost point of the 500 metre line around Switzer Reef;</p> <p>(al) thence generally southerly, south-westerly, westerly and north-westerly along that 500 metre line to its westernmost point;</p> <p>(am) thence north along the meridian of Longitude which passes through that point, to its southernmost intersection by the 500 metre line around Munro Reef;</p> <p>(an) thence generally north-westerly along that 500 metre line to its easternmost intersection by the 500 metre line around the northernmost patch of Davy Patches;</p>

Item	Column 1	Column 2
2. General Use 'C' Zone cont.		<p>(ao) thence generally south-westerly, westerly, north-westerly and northerly along that 500 metre line to its westernmost intersection by the 500 metre line around Munro Reef;</p> <p>(ap) thence generally north-westerly along that 500 metre line to its westernmost point;</p> <p>(aq) thence north along the meridian of Longitude which passes through that point, to its southernmost intersection by the 500 metre line around South Warden Reef; and</p> <p>(ar) thence generally north-westerly, northerly, easterly, northerly and north-westerly along that 500 metre line around the reef comprising South Warden Reef, Bloomfield Rock reef, North Warden Reef, unnamed reef (reef 14-028 with its centroid at or about Latitude $14^{\circ}10'$South, Longitude $144^{\circ}44'$East), unnamed reef (reef 14-043 with its centroid at or about Latitude $14^{\circ}11'$South, Longitude $144^{\circ}48'$East) and unnamed reef (reef 14-034 with its centroid at or about Latitude $14^{\circ}03'$South, Longitude $144^{\circ}45'$East) to the point of commencement.</p>
	18. Howick and Houghton Islands	
	The area the boundary of which:	
		<p>(a) commences at the westernmost point of the 500 metre line around Howick Island reef;</p> <p>(b) runs thence generally north-easterly, easterly, south-easterly, southerly and south-westerly along that 500 metre line to its easternmost intersection by the 500 metre line around Houghton Island reef;</p> <p>(c) thence generally south-easterly, southerly, south-westerly, westerly, north-westerly, northerly and north-easterly along that 500 metre line to its westernmost intersection by the 500 metre line around Howick Island reef; and</p>

Item	Column 1	Column 2
2. General Use 'C' Zone cont.		(d) thence generally north-westerly and northerly along that 500 metre line to the point of commencement.

The areas described in Column 2 of the item do not include the areas in the Marine National Park 'B' Zone or the Preservation Zone, as described below.

- | | |
|-------------------------------------|--|
| 3. Marine National
Park 'B' Zone | <ol style="list-style-type: none"><li data-bbox="450 768 1445 958">1. The areas enclosed within the reef edge of each of the following reefs:<ol style="list-style-type: none"><li data-bbox="518 875 889 902">(a) Flinders Rock reef; and<li data-bbox="518 927 848 954">(b) Maclear Island reef.
<li data-bbox="450 1032 1445 1630">2. The areas enclosed within the 500 metre line of each of the following reefs:<ol style="list-style-type: none"><li data-bbox="518 1137 848 1164">(a) Sinclair Islet reef;<li data-bbox="518 1189 964 1216">(b) Milman and Aplin Islets reef;<li data-bbox="518 1240 1445 1317">(c) Unnamed reef (reef 11-184 with its centroid at or about Latitude $11^{\circ}55'$ South, Longitude $143^{\circ}28'$ East);<li data-bbox="518 1344 757 1370">(d) Osborne Reef;<li data-bbox="518 1395 731 1422">(e) Clack Reef;<li data-bbox="518 1447 810 1473">(f) King Island reef;<li data-bbox="518 1498 772 1525">(g) Crescent Reef;<li data-bbox="518 1550 787 1576">(h) Combe Reef; and<li data-bbox="518 1601 731 1628">(i) Snake Reef.
<li data-bbox="450 1704 1445 1834">3. The area enclosed within the line every point of which is at a distance of 5 kilometres from the nearest point of the reef edge of Great Detached Reef. |
|-------------------------------------|--|

Item	Column 1	Column 2
3. Marine National	4. Triangle Reef	
Park 'B' Zone cont.	The area the boundary of which:	
		<p>(a) commences at the northernmost point of the 500 metre line around Triangle Reef;</p> <p>(b) runs thence generally south-easterly and southerly along that 500 metre line to its easternmost intersection by the 500 metre line around unnamed reef (reef 10-399 with its centroid at or about Latitude $10^{\circ}46'$South, Longitude $144^{\circ}00'$East);</p> <p>(c) thence generally south-easterly along that 500 metre line to its northernmost intersection by the 500 metre line around unnamed reef (reef 10-400 with its centroid at or about Latitude $10^{\circ}47'$South, Longitude $143^{\circ}59'$East);</p> <p>(d) thence generally south-easterly along that 500 metre line to its easternmost intersection by the 500 metre line around unnamed reef (reef 10-402 with its centroid at or about Latitude $10^{\circ}48'$South, Longitude $144^{\circ}00'$East);</p> <p>(e) thence generally south-easterly and southerly along that 500 metre line to its easternmost intersection by the 500 metre line around unnamed reef (reef 10-403 with its centroid at or about Latitude $10^{\circ}49'$South, Longitude $144^{\circ}00'$East);</p> <p>(f) thence generally westerly along the median line between unnamed reef (reef 10-403 with its centroid at or about Latitude $10^{\circ}49'$South, Longitude $144^{\circ}00'$East) and unnamed reef (reef 10-402 with its centroid at or about Latitude $10^{\circ}48'$South, Longitude $144^{\circ}00'$East) to its westernmost intersection by the 500 metre line around unnamed reef (reef 10-402 with its centroid at or about Latitude $10^{\circ}48'$South, Longitude $144^{\circ}00'$East);</p> <p>(g) thence generally north-westerly along that 500 metre line to its westernmost intersection by the 500 metre line around unnamed reef (reef 10-400 with its centroid at or about Latitude $10^{\circ}47'$South, Longitude $143^{\circ}59'$East);</p>

Item	Column 1	Column 2
3. Marine National Park 'B' Zone cont.		<p>(h) thence generally westerly along that 500 metre line to its southernmost intersection by the 500 metre line around unnamed reef (reef 10-399 with its centroid at or about Latitude 10°46'South, Longitude 144°00'East);</p> <p>(i) thence generally westerly and north-westerly along that 500 metre line to its southernmost intersection by the 500 metre line around unnamed reef (reef 10-398 with its centroid at or about Latitude 10°46'South, Longitude 143°58'East);</p> <p>(j) thence generally north-westerly along that 500 metre line to its westernmost intersection by the 500 metre line around Triangle Reef;</p> <p>(k) thence generally north-westerly, northerly, north-easterly and northerly along that 500 metre line to its southernmost intersection by the 500 metre line around unnamed reef (reef 10-390 with its centroid at or about Latitude 10°44'South, Longitude 143°58'East);</p> <p>(l) thence generally westerly along that 500 metre line to its southernmost intersection by the 500 metre line around unnamed reef (reef 10-389 with its centroid at or about Latitude 10°43'South, Longitude 143°58'East);</p> <p>(m) thence generally north-westerly along that 500 metre line to its southernmost intersection by the 500 metre line around unnamed reef (reef 10-386 with its centroid at or about Latitude 10°42'South, Longitude 143°58'East);</p> <p>(n) thence generally westerly, northerly and north-easterly along that 500 metre line to its southernmost intersection by the 500 metre line around unnamed reef (reef 10-385 with its centroid at or about Latitude 10°43'South, Longitude 143°56'East);</p> <p>(o) thence generally westerly and northerly along that 500 metre line to its intersection by the northern boundary of the Great Barrier Reef Region;</p>

Item	Column 1	Column 2
3. Marine National Park 'B' Zone cont.		(p) thence easterly along that northern boundary to its intersection by the meridian of Longitude which passes through the northernmost point of Triangle Reef; and (q) thence south along that meridian to the point of commencement.
	5. Pandora Entrance to Cockburn Reef	
	The area the boundary of which:	
		(a) commences at the northernmost point of the 500 metre line around unnamed reef (reef 11-050 with its centroid at or about Latitude $11^{\circ}23'$ South, Longitude $143^{\circ}10'$ East); (b) runs thence north-easterly along the geodesic to the northernmost point of intersection of the 500 metre line around Turning Point Patches by the meridian of Longitude which passes through the westernmost point of Turning Point Patches; (c) thence north-easterly along the geodesic to the point of Latitude $11^{\circ}17'$ South, Longitude $143^{\circ}30'$ East; (d) thence south-easterly along the geodesic to the northernmost point of intersection of the meridian of Longitude which passes through the easternmost point of unnamed reef (reef 11-092 with its centroid at or about Latitude $11^{\circ}21'$ South, Longitude $143^{\circ}44'$ East) by the 500 metre line around unnamed reef (reef 11-092 with its centroid at or about Latitude $11^{\circ}21'$ South, Longitude $143^{\circ}44'$ East); (e) thence north-easterly along the geodesic to the westernmost point of the 500 metre line around unnamed reef (reef 11-081 with its centroid at or about Latitude $11^{\circ}20'$ South, Longitude $143^{\circ}56'$ East); (f) thence generally north-easterly and south-easterly along that 500 metre line to its easternmost point;

Item	Column 1	Column 2
3. Marine National Park 'B' Zone cont.		<p>(g) thence east along the parallel of Latitude which passes through that point, to its easternmost intersection by the line every point of which is located at a distance of 5 kilometres from the nearest point of the reef edge of unnamed reef (reef 11-084 with its centroid at or about Latitude $11^{\circ}21'$South, Longitude $143^{\circ}57'$East);</p> <p>(h) thence generally south-easterly along that line to its easternmost intersection by the line every point of which is located at a distance of 5 kilometres from the nearest point of the reef edge of unnamed reef (reef 11-130 with its centroid at or about Latitude $11^{\circ}26'$South, Longitude $144^{\circ}00'$East);</p> <p>(i) thence generally south-easterly along that line to its easternmost intersection by the line every point of which is located at a distance of 5 kilometres from the nearest point of the reef edge of unnamed reef (reef 11-131 with its centroid at or about Latitude $11^{\circ}30'$South, Longitude $144^{\circ}04'$East);</p> <p>(j) thence generally south-easterly along that line to its easternmost point;</p> <p>(k) thence south-westerly along the geodesic to the point located 5 kilometres due east of the easternmost point of the reef edge of Raine Island reef;</p> <p>(l) thence south-westerly along the geodesic to the southernmost point of the 500 metre line around Raine Island reef;</p> <p>(m) thence westerly along the geodesic to the southernmost point of intersection of the meridian of Longitude which passes through the westernmost point of unnamed reef (reef 11-212 with its centroid at or about Latitude $11^{\circ}35'$South, Longitude $143^{\circ}50'$East) by the 500 metre line around that reef;</p> <p>(n) thence south-westerly along the geodesic to the easternmost point of the 500 metre line around Salamander Reef;</p>

Item	Column 1	Column 2
3. Marine National Park 'B' Zone cont.		<p>(o) thence generally south-westerly along that 500 metre line to its southernmost point;</p> <p>(p) thence south-westerly along the geodesic to the easternmost point of the 500 metre line around Cockburn Reef;</p> <p>(q) thence generally south-westerly along that 500 metre line to its easternmost intersection by the 500 metre line around Cockburn Patch;</p> <p>(r) thence generally westerly along the median line between Cockburn Reef and Cockburn Patch to its westernmost intersection by the 500 metre line around Cockburn Reef;</p> <p>(s) thence south-westerly along the geodesic to the northernmost point of the 500 metre line around Paluma Shoal;</p> <p>(t) thence north-westerly along the geodesic to the southernmost point of the 500 metre line around Boydong Islet reef;</p> <p>(u) thence generally north-westerly and northerly along that 500 metre line to its westernmost point;</p> <p>(v) thence north-westerly along the geodesic to the westernmost point of the 500 metre line around Halfway Islet reef;</p> <p>(w) thence generally north-easterly along that 500 metre line to its northernmost point; and</p> <p>(x) thence north-easterly along the geodesic to the point of commencement.</p>
6. Shelburne Bay	The area the boundary of which:	<p>(a) commences at the point of intersection of the meridian of Longitude which passes through the northernmost point of the coastline of the mainland at low water at Cape Grenville, by the parallel of Latitude 11°55' South;</p>

Item	Column 1	Column 2
3. Marine National Park 'B' Zone cont.		<p>(b) runs thence westerly along the geodesic to the northernmost point of the coastline of the mainland at low water at Thorpe Point;</p> <p>(c) thence generally westerly and northerly along that coastline at low water to its intersection by the parallel of Latitude $11^{\circ}39'$ South;</p> <p>(d) thence east along that parallel to its intersection by the 5 kilometre line;</p> <p>(e) thence generally northerly along that 5 kilometre line to its southernmost intersection by the 500 metre line around Pirie (Bushy) Islet reef;</p> <p>(f) thence generally north-westerly, northerly, easterly and south-easterly along that 500 metre line to its easternmost point;</p> <p>(g) thence easterly along the geodesic to the westernmost point of the 500 metre line around Hannibal Island reef;</p> <p>(h) thence generally north-easterly, easterly and south-easterly along that 500 metre line to its easternmost point;</p> <p>(i) thence south-easterly along the geodesic to the easternmost point of the 500 metre line around Bird Island reef; and</p> <p>(j) thence south-easterly along the geodesic to the point of commencement.</p>
	7. Weymouth Bay	
		<p>The area the boundary of which:</p> <p>(a) commences at the easternmost point of intersection of the parallel of Latitude $12^{\circ}32'$ South, by the 5 kilometre line;</p> <p>(b) runs thence south-westerly along the geodesic to the point of intersection of the meridian of Longitude $143^{\circ}21.2'$ East, by the coastline of the mainland at low water;</p>

Item	Column 1	Column 2
3. Marine National Park 'B' Zone cont.		<p>(c) thence generally northerly along that coastline at low water to its intersection by the parallel of Latitude $12^{\circ}26'$ South;</p> <p>(d) thence north-easterly along the geodesic to the point of intersection of the parallel of Latitude $12^{\circ}25'$ South, by the 5 kilometre line; and</p> <p>(e) thence generally southerly and south-easterly along that 5 kilometre line to the point of commencement.</p>
8. Tijou Reef	The area the boundary of which:	
		<p>(a) commences at the northernmost point of the 500 metre line around Tijou Reef;</p> <p>(b) runs thence east along the parallel of Latitude which passes through that point, to its intersection by the meridian of Longitude $144^{\circ}00'$ East;</p> <p>(c) thence south along that meridian to its intersection by the parallel of Latitude which passes through the easternmost point of intersection of the 500 metre line around Tijou Reef by the 500 metre line around unnamed reef (reef 13-040 with its centroid at or about Latitude $13^{\circ}46'$ South, Longitude $143^{\circ}56'$ East);</p> <p>(d) thence west along that parallel to the easternmost point of intersection of the 500 metre line around Tijou Reef by the 500 metre line around unnamed reef (reef 13-040 with its centroid at or about Latitude $13^{\circ}46'$ South, Longitude $143^{\circ}56'$ East);</p> <p>(e) thence generally north-westerly along the median line between unnamed reef (reef 13-040 with its centroid at or about Latitude $13^{\circ}46'$ South, Longitude $143^{\circ}56'$ East) and Tijou Reef to its westernmost intersection by the 500 metre line around Tijou Reef;</p>

Item	Column 1	Column 2
3. Marine National Park 'B' Zone cont.		<p>(f) thence generally northerly along that 500 metre line to its southernmost intersection by the 500 metre line around unnamed reef (reef 13-033 with its centroid at or about Latitude 13°10'South, Longitude 143°52'East);</p> <p>(g) thence generally south-westerly and southerly along that 500 metre line to its easternmost intersection by the 500 metre line around unnamed reef (reef 13-049 with its centroid at or about Latitude 13°19'South, Longitude 143°54'East);</p> <p>(h) thence generally westerly along the median line between unnamed reef (reef 13-049 with its centroid at or about Latitude 13°19'South, Longitude 143°54'East) and unnamed reef (reef 13-033 with its centroid at or about Latitude 13°10'South, Longitude 143°52'East) to its westernmost intersection by the 500 metre line around unnamed reef (reef 13-033 with its centroid at or about Latitude 13°10'South, Longitude 143°52'East);</p> <p>(i) thence generally north-westerly, northerly and north-easterly along that 500 metre line to its westernmost intersection by the 500 metre line around unnamed reef (reef 13-016 with its centroid at or about Latitude 13°05'South, Longitude 143°55'East);</p> <p>(j) thence generally north-westerly, north-easterly, easterly and south-easterly along that 500 metre line to its westernmost intersection by the 500 metre line around unnamed reef (reef 13-017 with its centroid at or about Latitude 13°05'South, Longitude 143°56'East);</p> <p>(k) thence generally north-easterly along that 500 metre line to its northernmost intersection by the 500 metre line around Tijou Reef; and</p> <p>(l) thence generally north-easterly along that 500 metre line to the point of commencement.</p>

Item	Column 1	Column 2
3. Marine National Park 'B' Zone cont.	9. Nesbit River to Friendly Point	<p>The area the boundary of which:</p> <ul style="list-style-type: none">(a) commences at the point of intersection of the parallel of Latitude $13^{\circ}30'$ South, by the 5 kilometre line;(b) runs thence west along that parallel to its intersection by the coastline of the mainland at low water;(c) thence generally northerly along that coastline at low water to the easternmost point on Friendly Point at low water;(d) thence easterly along the geodesic to the westernmost point of the 500 metre line around Sharland Reefs;(e) thence generally northerly, easterly, south-easterly and southerly along that 500 metre line to its easternmost point;(f) thence east along the parallel of Latitude which passes through that point, to its intersection by the 5 kilometre line; and(g) thence generally southerly along that 5 kilometre line to the point of commencement.
	10. Sand Bank No. 7 to Sand Bank No. 8	<p>The area the boundary of which:</p> <ul style="list-style-type: none">(a) commences at the easternmost point of intersection of the 500 metre line around unnamed reef (reef 13-050 with its centroid at or about Latitude $13^{\circ}19'$ South, Longitude $143^{\circ}58'$ East) by the 500 metre line around unnamed reef (reef 13-056 with its centroid at or about Latitude $13^{\circ}21'$ South, Longitude $143^{\circ}57'$ East);(b) runs thence east along the parallel of Latitude which passes through that point, to its intersection by the meridian of Longitude $144^{\circ}00'$ East;

Item	Column 1	Column 2
3. Marine National Park 'B' Zone cont.	<p>(c) thence south along that meridian to its intersection by the parallel of Latitude which passes through the southernmost point of the 500 metre line around unnamed reef (reef 13-061 with its centroid at or about Latitude $13^{\circ}25'$South, Longitude $143^{\circ}58'$East);</p> <p>(d) thence west along that parallel to the southernmost point of the 500 metre line around unnamed reef (reef 13-061 with its centroid at or about Latitude $13^{\circ}25'$South, Longitude $143^{\circ}58'$East);</p> <p>(e) thence generally north-westerly and north-easterly along that 500 metre line to its westernmost intersection by the 500 metre line around unnamed reef (reef 13-056 with its centroid at or about Latitude $13^{\circ}21'$South, Longitude $143^{\circ}57'$East);</p> <p>(f) thence generally north-westerly, northerly and easterly along that 500 metre line to its westernmost intersection by the 500 metre line around unnamed reef (reef 13-050 with its centroid at or about Latitude $13^{\circ}19'$South, Longitude $143^{\circ}58'$East); and</p> <p>(g) thence generally easterly along the median line between unnamed reef (reef 13-050 with its centroid at or about Latitude $13^{\circ}19'$South, Longitude $143^{\circ}58'$East) and unnamed reef (reef 13-056 with its centroid at or about Latitude $13^{\circ}21'$South, Longitude $143^{\circ}57'$East) to the point of commencement.</p>	
11. Ogilvie Reef and unnamed reef (reef 13-077)	The area the boundary of which:	
	<p>(a) commences at the westernmost point of the 500 metre line around Ogilvie Reef;</p> <p>(b) runs thence generally northerly, north-easterly and south-easterly along that 500 metre line to its easternmost point;</p>	

Item	Column 1	Column 2
3. Marine National Park 'B' Zone cont.	<p>(c) thence south along the meridian of Longitude which passes through that point, to its northernmost intersection by the 500 metre line around unnamed reef (reef 13-077 with its centroid at or about Latitude 13^o33'South, Longitude 143^o51'East);</p> <p>(d) thence generally north-easterly, easterly, southerly, south-westerly, northerly and north-easterly along that 500 metre line to its intersection by the parallel of Latitude which passes through the southernmost point of the 500 metre line around Ogilvie Reef;</p> <p>(e) thence west along that parallel to the southernmost point on that 500 metre line; and</p> <p>(f) thence generally north-westerly along that 500 metre line to the point of commencement.</p>	
12. Corbett and Grub Reefs	The area the boundary of which:	<p>(a) commences at the northernmost point of the 500 metre line around Grub Reef;</p> <p>(b) runs thence east along the parallel of Latitude which passes through that point, to its westernmost intersection by the 500 metre line around Corbett Reef;</p> <p>(c) thence generally north-easterly, easterly, southerly, easterly, northerly, easterly, south-easterly, southerly, south-westerly, westerly and north-westerly along that 500 metre line to its westernmost point;</p> <p>(d) thence north-westerly along the geodesic to the southernmost point of the 500 metre line around Grub Reef; and</p> <p>(e) thence generally north-westerly, northerly and north-easterly along that 500 metre line to the point of commencement.</p>

Item	Column 1	Column 2
3. Marine National Park 'B' Zone cont.	13. Stanley Island reef a - located on the western side of Stanley Island	The area the boundary of which: (a) commences at the northernmost point of intersection of the reef edge of Stanley Island reef a by the coastline of Stanley Island at low water; (b) runs thence generally south-westerly along that reef edge to its southernmost intersection by the coastline of Stanley Island at low water; and (c) thence generally north-easterly and north-westerly along that coastline at low water to the point of commencement.
	14. Stanley Island reef b - located on the north-eastern side of Stanley Island	The area the boundary of which: (a) commences at the westernmost point of intersection of the reef edge of Stanley Island reef b by the coastline of Stanley Island at low water; (b) runs thence generally south-easterly along that reef edge to its easternmost intersection by the coastline of Stanley Island at low water; and (c) thence generally north-westerly and northerly along that coastline at low water to the point of commencement.
	15. Stanley Island reef c - located on the south-eastern side of Stanley Island in the most northerly bay on that side	The area the boundary of which: (a) commences at the westernmost point of intersection of the reef edge of Stanley Island reef c by the coastline of Stanley Island at low water;

Item	Column 1	Column 2
3. Marine National Park 'B' Zone cont.		(b) runs thence generally north-easterly and easterly along that coastline at low water to its easternmost intersection by the reef edge of Stanley Island reef c; and (c) thence generally westerly along that reef edge to the point of commencement.
	16. Stanley Island reef d - located on the south-eastern side of Stanley Island in the second most northerly bay on that side	
	The area the boundary of which:	
		(a) commences at the easternmost point of intersection of the reef edge around Stanley Island reef d by the coastline of Stanley Island at low water; (b) runs thence generally south-westerly along that reef edge to its westernmost point of intersection by the coastline of Stanley Island at low water; (c) thence generally north-easterly and easterly along that coastline at low water to the point of commencement.
	17. Stanley Island reef e - located on the south-eastern side of Stanley Island in the two southernmost bays on that side	
	The area the boundary of which:	
		(a) commences at the northernmost point of intersection of the reef edge of Stanley Island reef e by the coastline of Stanley Island at low water; (b) runs thence generally south-westerly along that reef edge to its southernmost intersection by the coastline of Stanley Island at low water; (c) thence generally northerly, easterly, northerly and easterly along that coastline at low water to the point of commencement.

Item	Column 1	Column 2
3. Marine National Park 'B' Zone cont.	18. Flinders Island reef a - located on the eastern side of Flinders Island	<p>(a) commences at the northernmost point of intersection of the reef edge of Flinders Island reef a by the coastline of Flinders Island at low water;</p> <p>(b) runs thence easterly and southerly along that reef edge to its southernmost intersection by the coastline of Flinders Island at low water; and</p> <p>(c) thence generally northerly along that coastline at low water to the point of commencement.</p>
	19. Flinders Island reef b - located on the southern side of Flinders Island	<p>The area the boundary of which:</p> <p>(a) commences at the easternmost point of intersection of the reef edge of Flinders Island reef b by the coastline of Flinders Island at low water;</p> <p>(b) runs thence generally westerly and north-westerly along that reef edge to its westernmost intersection by the coastline of Flinders Island at low water; and</p> <p>(c) thence generally easterly along that coastline at low water to the point of commencement.</p>
	20. Flinders Island reef c - located on the north-western side of Flinders Island	<p>The area the boundary of which:</p> <p>(a) commences at the westernmost point of intersection of the reef edge of Flinders Island reef c by the coastline of Flinders Island at low water;</p> <p>(b) runs thence easterly, northerly and easterly along that reef edge to its easternmost intersection by the coastline of Flinders Island at low water; and</p>

Item	Column 1	Column 2
3. Marine National Park 'B' Zone cont.	(c) thence generally southerly and westerly along that coastline at low water to the point of commencement.	
	21. Blackwood Island reef	
	The area the boundary of which:	
	(a) commences at the northernmost point of intersection of the reef edge of Blackwood Island reef by the coastline of Blackwood Island at low water;	
	(b) runs thence generally northerly, south-easterly, southerly and south-westerly along that reef edge to its southernmost intersection by the coastline of Blackwood Island at low water; and	
	(c) thence generally north-easterly, northerly and north-westerly along that coastline at low water to the point of commencement.	
	22. Denham Island reef	
	The area the boundary of which:	
	(a) commences at the westernmost point of intersection of the reef edge of Denham Island reef by the coastline of Denham Island at low water;	
	(b) runs thence generally easterly along that reef edge to its easternmost intersection by the coastline of Denham Island at low water; and	
	(c) thence generally southerly, westerly and north-westerly along that coastline at low water to the point of commencement.	
	23. Cape Melville and Bathurst Bay	
	The area the boundary of which:	
	(a) commences at the point of intersection of the 5 kilometre line around Barrow Point and the meridian of Longitude 144 ⁰ 38' East;	

Item	Column 1	Column 2
3. Marine National Park 'B' Zone cont.		<p>(b) runs thence south-westerly along the geodesic to the point of intersection of the meridian of Longitude $144^{\circ}35.7'$ East, by the coastline of the mainland at low water;</p> <p>(c) thence generally northerly, north-westerly, westerly and south-westerly along that coastline at low water to its intersection by the meridian of Longitude $144^{\circ}18'$ East;</p> <p>(d) thence north along that meridian to its intersection by the 5 kilometre line;</p> <p>(e) thence generally north-easterly along that 5 kilometre line to its westernmost intersection by the parallel of Latitude which passes through the northernmost point of the 500 metre line around Channel Rocks reef;</p> <p>(f) thence east along that parallel to the northernmost point of the 500 metre line around Channel Rocks reef;</p> <p>(g) thence south-easterly along the geodesic to the point located 4 kilometres due east of the easternmost point of Hales Island at low water; and</p> <p>(h) thence south-easterly along the geodesic to the point of commencement.</p>
	24. Jewell Reef complex	
	The area the boundary of which:	
		<p>(a) commences at the northernmost point of the 500 metre line around unnamed reef (reef 14-077 with its centroid at or about Latitude $14^{\circ}19'$ South, Longitude $145^{\circ}14'$ East);</p> <p>(b) runs thence generally south-easterly along that 500 metre line to its easternmost intersection by the 500 metre line around unnamed reef (reef 14-078 with its centroid at or about Latitude $14^{\circ}20'$ South, Longitude $145^{\circ}17'$ East);</p> <p>(c) thence generally easterly and southerly along that 500 metre line to its easternmost intersection by the 500 metre line around Jewell Reef;</p>

Item	Column 1	Column 2
3. Marine National Park 'B' Zone cont.	<p>(d) thence generally south-easterly, southerly, south-westerly, westerly, north-westerly, northerly, north-easterly, northerly and north-westerly along that 500 metre line around the reef comprising Jewell Reef, Parke Reef and Waining Reef to its westernmost intersection by the 500 metre line around unnamed reef (reef 14-078 with its centroid at or about Latitude $14^{\circ}20'$South, Longitude $145^{\circ}17'$East);</p> <p>(e) thence generally westerly, north-westerly, northerly and north-easterly along that 500 metre line to its westernmost intersection by the 500 metre line around unnamed reef (reef 14-077a with its centroid at or about Latitude $14^{\circ}19'$South, Longitude $145^{\circ}14'$East);</p> <p>(f) thence generally north-westerly along that 500 metre line to its southernmost intersection by the 500 metre line around unnamed reef (reef 14-077b with its centroid at or about Latitude $14^{\circ}19'$South, Longitude $145^{\circ}14'$East);</p> <p>(g) thence generally southerly, westerly, north-westerly and northerly along that 500 metre line to its northernmost intersection by the 500 metre line around unnamed reef (reef 14-077a with its centroid at or about Latitude $14^{\circ}19'$South, Longitude $145^{\circ}14'$East); and</p> <p>(h) thence generally north-westerly, northerly and north-easterly along that 500 metre line to the point of commencement.</p>	

25. Yule Detached Reef extension

The area being an annulus around Yule Detached Reef having as its inner boundary the 500 metre line around that reef, and as its outer boundary the line every point of which is located at a distance of 5 kilometres from the nearest point of the reef edge of that reef.

The areas described in Column 2 of this item do not include the areas in the Preservation Zone as described below.

Item	Column 1	Column 2
4. Scientific	1. Murdoch Point Area	<p data-bbox="523 412 928 434">The area the boundary of which:</p> <ul style="list-style-type: none"><li data-bbox="523 465 1430 801">(a) commences at the point of intersection of the geodesic which passes through the westernmost point of the 500 metre line around West Pethebridge Islet reef and which passes at a tangent to the coastline of the mainland at low water on Murdoch Point, by the geodesic which passes through the point of Latitude $14^{\circ}18.27'$ South, Longitude $145^{\circ}39'$ East, and the point of Latitude $14^{\circ}40'$ South, Longitude $144^{\circ}56.5'$ East;<li data-bbox="523 833 1430 909">(b) runs thence south-westerly along that latter geodesic to its intersection by the coastline of the mainland at low water;<li data-bbox="523 940 1430 1164">(c) thence generally westerly, northerly and westerly along that coastline at low water, to its intersection by the geodesic which passes through the Horizontal Control Point at Brown's Peak and through the southernmost point of the coastline of Hampton Island at low water;<li data-bbox="523 1196 1430 1420">(d) thence north-easterly along that geodesic to its intersection by the geodesic which passes through the southernmost point of the 500 metre line around Noble Island reef and through the westernmost point of the coastline of Murdoch Island at low water;<li data-bbox="523 1451 1430 1581">(e) thence south-easterly along that latter geodesic to its northernmost intersection by the reef edge of Murdoch Island reef;<li data-bbox="523 1612 1430 1688">(f) thence generally southerly and south-easterly along that reef edge to its southernmost point; and<li data-bbox="523 1720 1430 1787">(g) thence south-easterly along the geodesic to the point of commencement.
Research Zone		

Item	Column 1	Column 2
5. Preservation Zone	1.	<p>The areas enclosed within the 500 metre line of each of the following reefs:</p> <ul style="list-style-type: none">(a) Unnamed reef (reef 11-058 with its centroid at or about Latitude $11^{\circ}28'$South, Longitude $143^{\circ}07'$East);(b) Unnamed reef (reef 11-211 with its centroid at or about Latitude $11^{\circ}34'$South, Longitude $143^{\circ}43'$East); and(c) Yule Detached Reef.
	2.	<p>Unnamed reef (reef 11-091)</p> <p>The area the boundary of which:</p> <ul style="list-style-type: none">(a) commences at the westernmost point of intersection of the 500 metre line around unnamed reef (reef 11-091 with its centroid at or about Latitude $11^{\circ}23'$South, Longitude $143^{\circ}56'$East) by the 500 metre line around unnamed reef (reef 11-089b with its centroid at or about Latitude $11^{\circ}22'$South, Longitude $143^{\circ}56'$East);(b) runs thence generally easterly along the median line between unnamed reef (reef 11-089b with its centroid at or about Latitude $11^{\circ}22'$South, Longitude $143^{\circ}56'$East) and unnamed reef (reef 11-091 with its centroid at or about Latitude $11^{\circ}23'$South, Longitude $143^{\circ}56'$East) to its easternmost intersection by the 500 metre line around unnamed reef (reef 11-091 with its centroid at or about Latitude $11^{\circ}23'$South, Longitude $143^{\circ}56'$East);(c) thence generally easterly, southerly and westerly along that 500 metre line to its easternmost intersection by the 500 metre line around unnamed reef (reef 11-094 with its centroid at or about Latitude $11^{\circ}24'$South, Longitude $143^{\circ}57'$East);






Item	Column 1	Column 2
5. Preservation Zone cont.	<p>(d) thence generally westerly along the median line between unnamed reef (reef 11-094 with its centroid at or about Latitude $11^{\circ}24'$ South, Longitude $143^{\circ}57'$ East) and unnamed reef (reef 11-091 with its centroid at or about Latitude $11^{\circ}23'$ South, Longitude $143^{\circ}56'$ East) to its westernmost intersection by the 500 metre line around unnamed reef (reef 11-091 with its centroid at or about Latitude $11^{\circ}23'$ South, Longitude $143^{\circ}56'$ East); and</p> <p>(e) thence generally north-westerly, northerly and north-easterly along that 500 metre line to the point of commencement.</p>	
	3. Cat Reef	
	The area the boundary of which:	
		<p>(a) commences at the westernmost point of intersection of the 500 metre line around unnamed reef (reef 12-141 with its centroid at or about Latitude $12^{\circ}58'$ South, Longitude $143^{\circ}19'$ East) by the 500 metre line around Cat Reef;</p> <p>(b) runs thence north-easterly along the median line between unnamed reef (reef 12-141 with its centroid at or about Latitude $12^{\circ}58'$ South, Longitude $143^{\circ}19'$ East) and Cat Reef to its easternmost intersection by the 500 metre line around Cat Reef; and</p> <p>(c) thence generally north-easterly, easterly, south-easterly, southerly, westerly and north-westerly along that 500 metre line to the point of commencement.</p>

Item	Column 1	Column 2
5. Preservation Zone cont.	4. Brown's Peak to Barrow Point	<p>The area the boundary of which:</p> <ul style="list-style-type: none">(a) commences at the point of intersection of the geodesic which passes through the Horizontal Control Point at Brown's Peak and through the southernmost point of the coastline of Hampton Island at low water and the geodesic which passes through the southernmost point of the 500 metre line around Noble Island reef and the westernmost point of the reef edge of Murdoch Island reef;(b) runs thence south-westerly along that first mentioned geodesic to its intersection by the coastline of the mainland at low water;(c) thence generally northerly along that coastline at low water to its intersection by the parallel Latitude $14^{\circ}24'$ South;(d) thence east along that parallel to its intersection by the 5 kilometre line;(e) thence south-easterly along the geodesic to the westernmost point of the 500 metre line around the Noble Island reef;(f) thence generally south-easterly along that 500 metre line to its southernmost point; and(g) thence south-easterly along the geodesic to the point of commencement.



GREAT BARRIER REEF MARINE PARK FAR NORTHERN SECTION

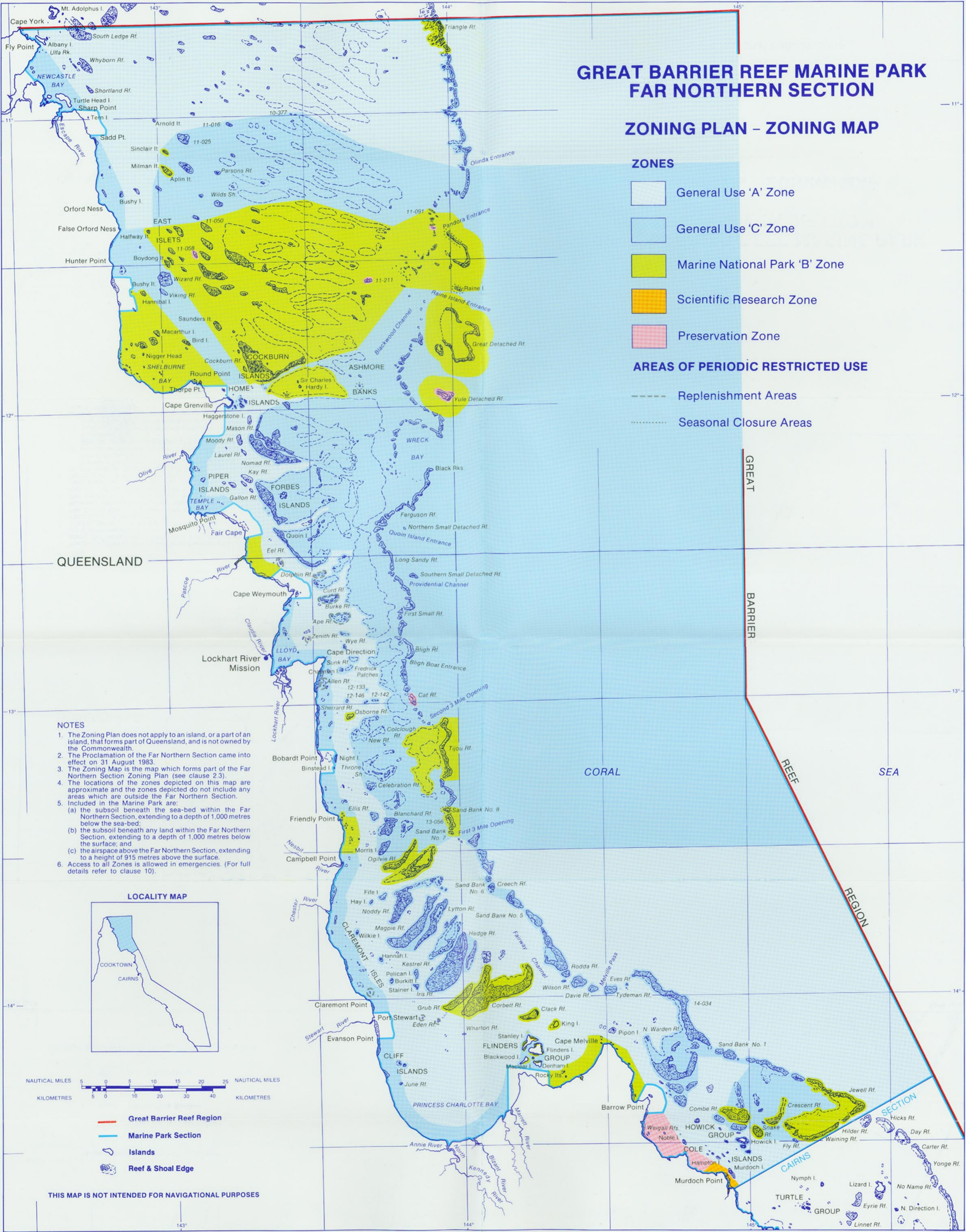
ZONING PLAN - ZONING MAP

ZONES

-  General Use 'A' Zone
-  General Use 'C' Zone
-  Marine National Park 'B' Zone
-  Scientific Research Zone
-  Preservation Zone

AREAS OF PERIODIC RESTRICTED USE

-  Replenishment Areas
-  Seasonal Closure Areas



NOTES

1. The Zoning Plan does not apply to an island, or a part of an island, that forms part of Queensland, and is not owned by the Commonwealth.
2. The Proclamation of the Far Northern Section came into effect on 31 August 1983.
3. The Zoning Map is the map which forms part of the Far Northern Section Zoning Plan (see clause 2.3).
4. The locations of the zones depicted on this map are approximate and the zones depicted do not include any areas which are outside the Far Northern Section.
5. Included in the Marine Park are:
 - (a) the subsoil beneath the sea-bed within the Far Northern Section, extending to a depth of 1,000 metres below the sea-bed;
 - (b) the subsoil beneath any land within the Far Northern Section, extending to a depth of 1,000 metres below the surface; and
 - (c) the airspace above the Far Northern Section, extending to a height of 915 metres above the surface.
6. Access to all Zones is allowed in emergencies. (For full details refer to clause 10).

LOCALITY MAP



-  Great Barrier Reef Region
-  Marine Park Section
-  Islands
-  Reef & Shoal Edge

THIS MAP IS NOT INTENDED FOR NAVIGATIONAL PURPOSES

