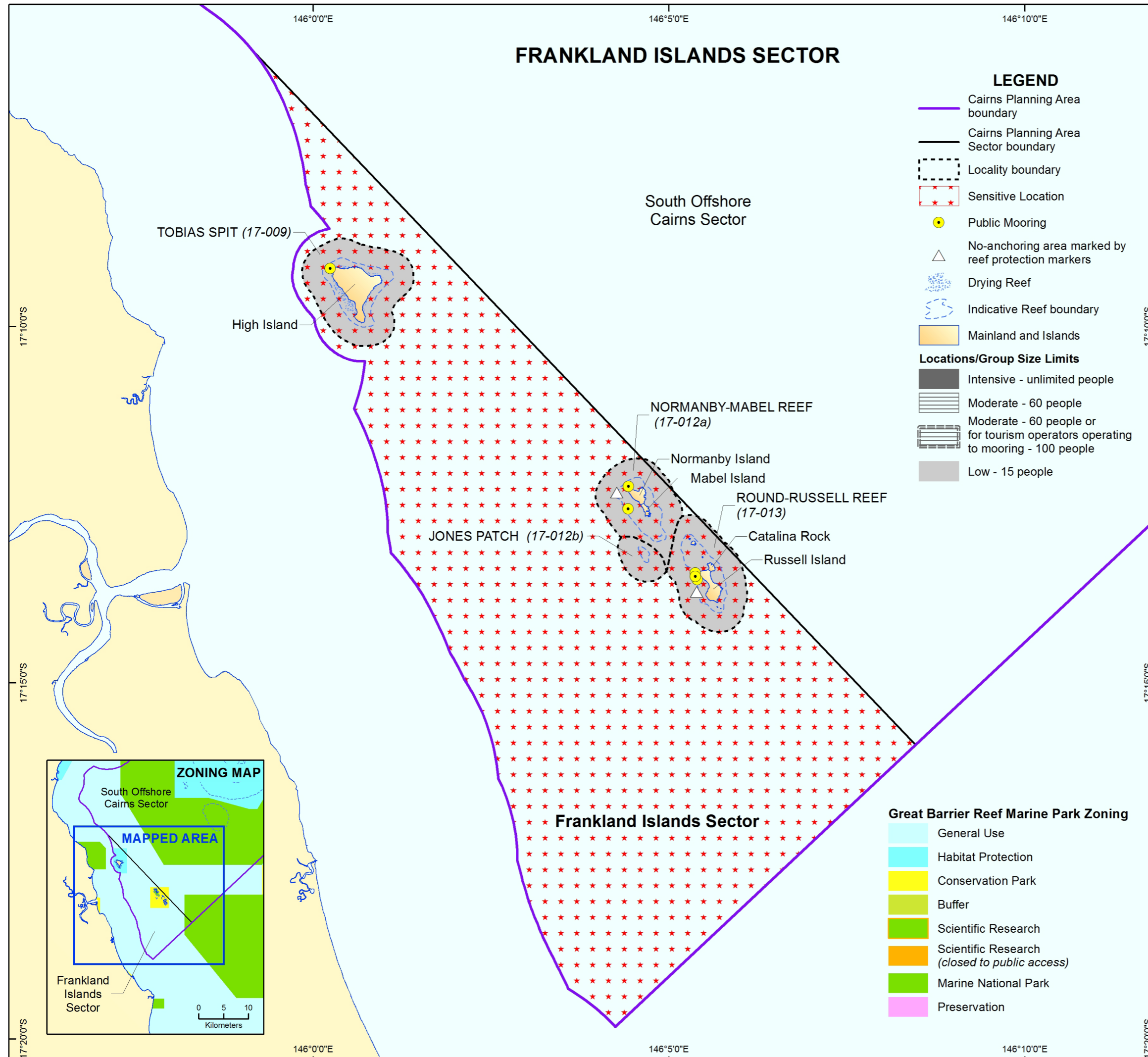




FRANKLAND ISLANDS SECTOR



LEGEND

- Cairns Planning Area boundary
 - Cairns Planning Area Sector boundary
 - - - Locality boundary
 - ★ Sensitive Location
 - Public Mooring
 - △ No-anchoring area marked by reef protection markers
 - ☁ Drying Reef
 - ⋯ Indicative Reef boundary
 - Mainland and Islands
- Locations/Group Size Limits**
- Intensive - unlimited people
 - ▨ Moderate - 60 people
 - ▩ Moderate - 60 people or for tourism operators operating to mooring - 100 people
 - Low - 15 people

Great Barrier Reef Marine Park Zoning

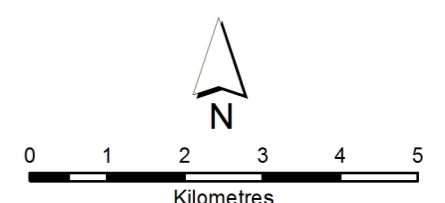
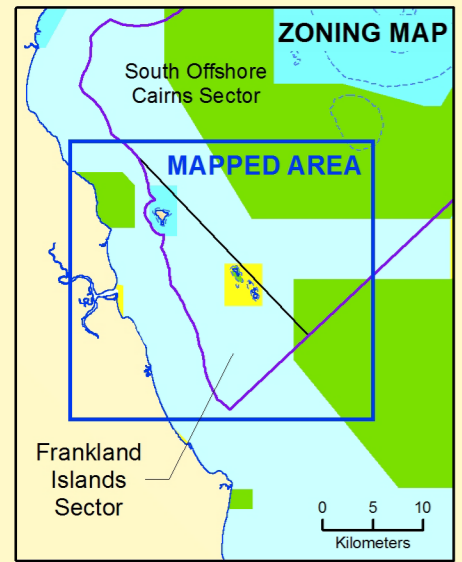
- General Use
- Habitat Protection
- Conservation Park
- Buffer
- Scientific Research
- Scientific Research (closed to public access)
- Marine National Park
- Preservation

Frankland Islands Sector Site Arrangements

The Frankland Islands are a Sensitive Location and includes seagrass, turtle and dugong forage sites as well as significant conservation, scientific research and indigenous cultural heritage values. Follow the special requirements for this location to help protect its sensitive values.

- Sensitive Location
- Low use location
- Commercial operators do not have weekend access with the exception of our existing operation at Normanby Island
- A sand spit next to the day area on Normanby Island is fenced off from September to March to protect nesting little terns
- Aircraft must remain above 1500 feet
- Vessels less than 35 metres can access and anchor in most areas
- Use public moorings where available
- Vessels greater than 35 metres and no more than 70 metres can anchor outside a Location
- No anchoring areas marked by reef protection markers (at Normanby and Russell Islands)
- No-anchoring within 50 metres of a mooring
- One vessel booking per day (for tourism operators)
- Two private moorings allowed at Normanby Island Reefer – no-anchoring within 50 metres
- One private mooring allowed at Russell and Round Islands Reefs

- * Group sizes are including crew and excluding children under 4
- * The boundary of a 'Location' is generally 500 metres from the seaward edge of the reef
- * A primary mooring that also has northerly mooring are considered one mooring
- * Refer to the Cairns Area Plan of Management 1998 for more information



Map Projection: Unprojected Geographics
Horizontal Datum: Geocentric Datum of Australia 1994
Names are not necessarily authoritative
THIS MAP IS INDICATIVE ONLY
SDC190511n June 2019