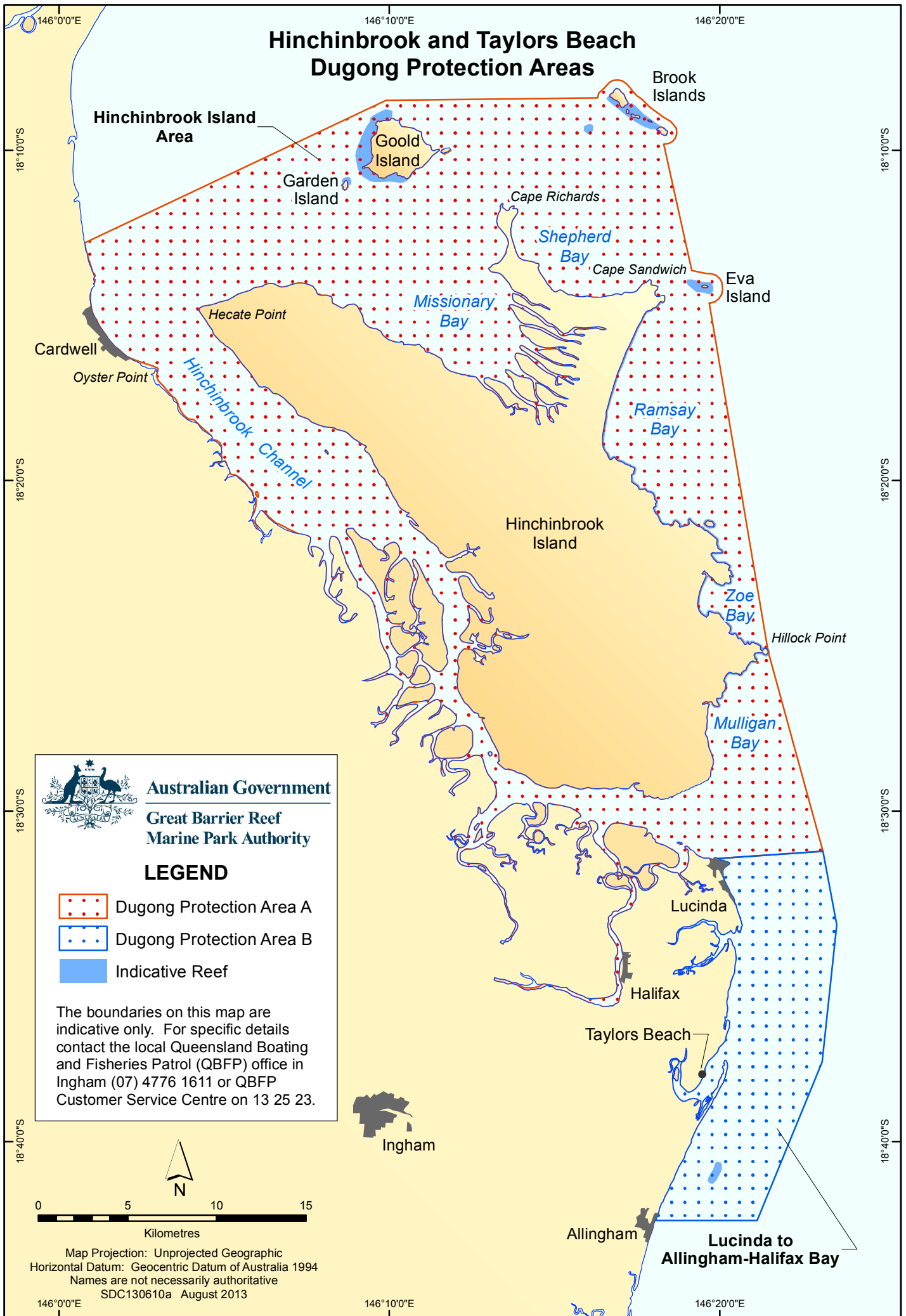





Hinchinbrook and Taylors Beach Dugong Protection Areas

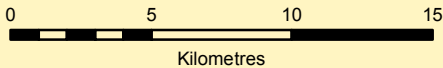


Australian Government
Great Barrier Reef
Marine Park Authority

LEGEND

-  Dugong Protection Area A
-  Dugong Protection Area B
-  Indicative Reef

The boundaries on this map are indicative only. For specific details contact the local Queensland Boating and Fisheries Patrol (QBFP) office in Ingham (07) 4776 1611 or QBFP Customer Service Centre on 13 25 23.



Map Projection: Unprojected Geographic
Horizontal Datum: Geocentric Datum of Australia 1994
Names are not necessarily authoritative
SDC130610a August 2013

146°0'0"E

146°10'0"E

146°20'0"E

18°10'0"S

18°20'0"S

18°30'0"S

18°40'0"S

146°0'0"E

146°10'0"E

146°20'0"E

18°10'0"S

18°20'0"S

18°30'0"S

18°40'0"S