

ACTIVITIES GUIDE									
Activity	Permit	Permit	Permit	Permit	Permit	Permit	Permit	Permit	Permit
Aquaculture	Permit	Permit	Permit	Permit	Permit	Permit	Permit	Permit	Permit
Bait fishing	Permit	Permit	Permit	Permit	Permit	Permit	Permit	Permit	Permit
Boating, diving, photography	Permit	Permit	Permit	Permit	Permit	Permit	Permit	Permit	Permit
Canoeing (rowing)	Permit	Permit	Permit	Permit	Permit	Permit	Permit	Permit	Permit
Harvest fishing for aquaculture, fish, coral and beachcombing	Permit	Permit	Permit	Permit	Permit	Permit	Permit	Permit	Permit
Harvest fishing for sea cucumber, truffles, tropical rock lobster	Permit	Permit	Permit	Permit	Permit	Permit	Permit	Permit	Permit
Limited collecting	Permit	Permit	Permit	Permit	Permit	Permit	Permit	Permit	Permit
Limited spearfishing (nocturnal only)	Permit	Permit	Permit	Permit	Permit	Permit	Permit	Permit	Permit
Line fishing	Permit	Permit	Permit	Permit	Permit	Permit	Permit	Permit	Permit
Netting (other than bait netting)	Permit	Permit	Permit	Permit	Permit	Permit	Permit	Permit	Permit
Research (other than marine invertebrate research)	Permit	Permit	Permit	Permit	Permit	Permit	Permit	Permit	Permit
Drugging (other than in a designated shipping area)	Permit	Permit	Permit	Permit	Permit	Permit	Permit	Permit	Permit
Tourism programme	Permit	Permit	Permit	Permit	Permit	Permit	Permit	Permit	Permit
Traditional use of marine resources	Permit	Permit	Permit	Permit	Permit	Permit	Permit	Permit	Permit
Tourism	Permit	Permit	Permit	Permit	Permit	Permit	Permit	Permit	Permit
Netting	Permit	Permit	Permit	Permit	Permit	Permit	Permit	Permit	Permit

PLEASE NOTE: This guide provides an introduction to Zoning in the Great Barrier Reef Marine Parks. It is not intended to be used as a substitute for the Great Barrier Reef Marine Parks Zoning Plan 2003 and the Regulations and the Marine Parks (Great Barrier Reef Coast) Zoning Plan 2004.

Additional information is contained in the Great Barrier Reef Marine Parks Zoning Plan 2003 and the Regulations and the Marine Parks (Great Barrier Reef Coast) Zoning Plan 2004.

Permits are required for most activities not listed above.

Commonwealth owned islands in the Great Barrier Reef Marine Parks are zoned 'Commonwealth Islands Zone' - shown as green.

All Commonwealth Islands may not be shown.

General Management Areas may only provide additional restrictions at some locations.

The Zoning Plan does not affect the operation of 23-1 or the Marine Traffic Act 1993.

ACCESS TO ALL ZONES IS PERMITTED IN AN EMERGENCY.

THIS MAP IS INDICATIVE ONLY AND IS NOT INTENDED FOR NAVIGATIONAL PURPOSES.

1. The purpose of this map is to help interpret the Great Barrier Reef Marine Parks Zoning Plan 2003 and the Marine Parks (Great Barrier Reef Coast) Zoning Plan 2004. The zone boundaries shown on this map are indicative only.

White care has been taken to illustrate zone boundaries as accurately as possible, users must refer to Schedule 1 of the Great Barrier Reef Marine Parks Zoning Plan 2003 and Schedule 1 of the Marine Parks (Great Barrier Reef Coast) Zoning Plan 2004 for precise boundary descriptions.

2. Zone identifiers indicate the zone type, latitude and number of each zoned area. Zones numbered on this map:

- CP - Conservation Park Zone
- B - Buffer Zone
- SR - Scientific Research Zone
- MNP - Marine National Park Zone
- P - Preservation Zone

3. The Great Barrier Reef Marine Parks include the water column, the seabed beneath the seabed to a depth of 1000 metres below the seabed and the airspace to 915 metres above the surface.

4. Reefs, shoals and islands within the Great Barrier Reef Marine Parks are numbered west to east within one-degree bands. They are prefixed with the latitude at the top of the band in which they lie. A centre point is used to determine the appropriate one-degree band for features straddling parallels. Following the latitude band is the numeric unique reef identifier. In addition, complex reef areas carry Sub IDs in the form of alphabetic letters.

5. Islands, or parts of islands that form part of Queensland are not owned by the Commonwealth, and are not part of the Great Barrier Reef Marine Park.

6. The information displayed is held in the Great Barrier Reef Marine Park Authority Geospatial Data Library. This includes data provided by Geoscience Australia National Mapping Division (including the GEODATA product) and the Australian Hydrographic Office. Land tenure was derived from data supplied by the Queensland Department of National Parks, Sport and Racing, 15 July 2015.


7. While every effort has been made to show all features necessary to make this map a useful general reference, map users are invited to advise the Great Barrier Reef Marine Park Authority of any errors, omissions or omissions that would enhance this product. Contact details are shown on the map, or email to: zoningmaps@gbmpa.gov.au

SAFETY IN THE MARINE PARKS


People visit the Marine Parks at their own risk. Zoning Plans allow activities to take place, but do not guarantee safety. The Parks contain both natural and human hazards. Park users should consult navigation charts. Notices to Mariners, the Great Barrier Reef Marine Park Authority and the Department of National Parks, Sport and Racing for more specific information before going to sea.

Great Barrier Reef Marine Parks Zoning


MAP 17 - Capricorn




Australian Government



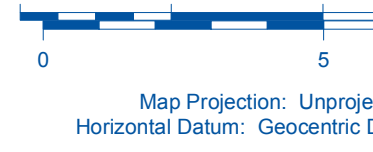
Queensland Government



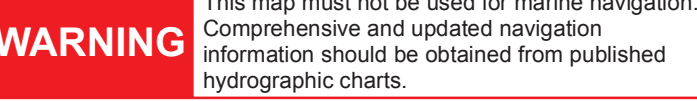
Great Barrier Reef Marine Park Authority



Map Projection: Unprojected Geographic Horizontal Datum: Geocentric Datum of Australia 1994




Scale 1 : 250 000




WARNING This map must not be used for marine navigation. Comprehensive and updated navigation information should be obtained from published hydrographic charts.


LEGEND




Marine park boundary




Great Barrier Reef Marine Park Management Area boundary




Bommie / rock




Reef flat




Indicative Reef boundary



Designated Shipping Area boundary



Coastline



River

Mangrove

Backshore

Population centre (to scale)

Population centre (symbolised)

Minor road (unsealed)

Major road (sealed)

National Park / Conservation Tenure

Special Management Areas

Public Appreciation boundary

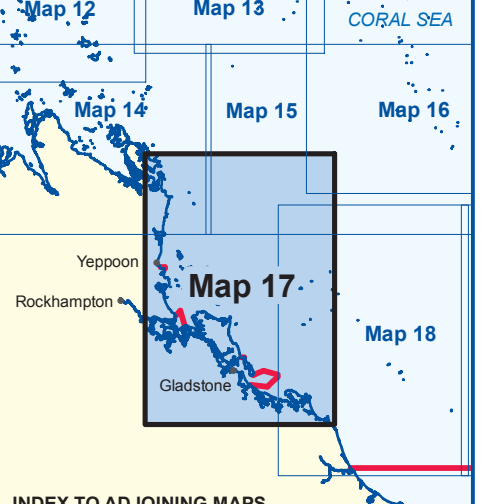
Species Conservation (Dugong Protection) boundary (Includes State Dugong Protection boundary)

Note: Marine Park boundary shown is extent of both Great Barrier Reef and Great Barrier Reef Coast Marine Parks

IMPORTANT NOTES FOR MAP USERS

This map may not show all Queensland State Marine Park Zoning (for example, State Marine Parks where declared under high and low water). For more information on these areas, please refer to the Queensland Marine Parks Zoning Plan. Restrictions and/or closures under Queensland legislation (eg. Fisheries Regulation 2006 (Qld)) are not shown. Users should familiarise themselves with all legal requirements relevant to their particular activities before entering or using the Great Barrier Reef Marine Park or the Great Barrier Reef Coast Marine Park.

The inshore boundary of the Great Barrier Reef Marine Park follows the coastline of Queensland at low water except to the extent such waters are within the limits of the State of Queensland within the meaning of section 14 of the Seas & Submerged Lands Act 1973, or where otherwise indicated (such as port areas). Any depiction of the inshore boundary on this map is indicative only.



INDEX TO ADJOINING MAPS

Produced December 2016 by Spatial Data Centre - Edition V
© Commonwealth of Australia (GBRMPA) 2016