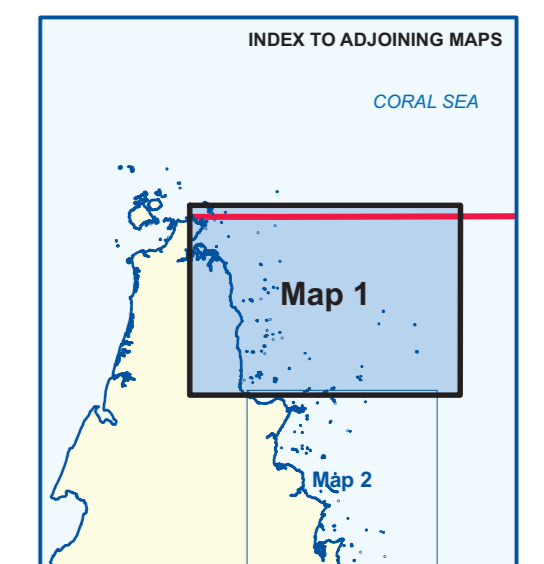
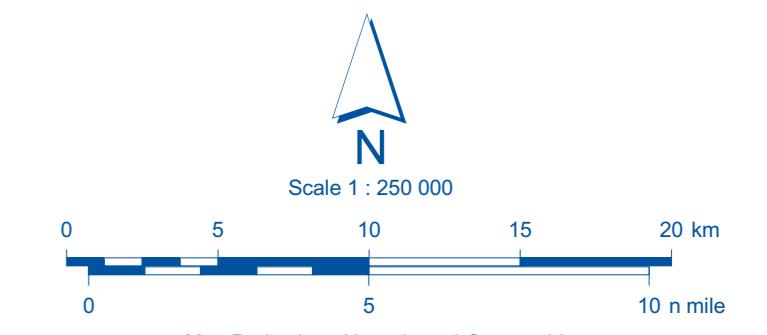


# Great Barrier Reef Marine Parks Zoning

## MAP 1 - Cape York



**LEGEND**

- Marine Park boundary
- Great Barrier Reef Marine Park Management Area boundary
- Bommie / rock
- Reef Flat
- Indicative Reef boundary
- Designated Shipping Area boundary
- Coastline
- River
- Mangrove
- Backshore
- Population centre (to scale)
- Population centre (symbolised)
- Minor road (unsealed)
- Major road (sealed)
- National Park / Conservation Tenure
- Special Management Area
- Restricted Access / Seasonal Closure boundary

THIS MAP IS INDICATIVE ONLY AND IS NOT INTENDED FOR NAVIGATIONAL PURPOSES.

1. The purpose of this map is to help interpret the Great Barrier Reef Marine Park Zoning Plan 2003 and the Marine Parks (Great Barrier Reef Coast) Zoning Plan 2004. The zone boundaries shown on this map are indicative only.

2. Zone identifiers indicate the zone type, latitude and number of each zoned area. Zones numbered on this map:

- CP - Conservation Park Zone
- B - Buffer Zone
- SR - Scientific Research Zone
- MNP - Marine National Park Zone
- P - Preservation Zone

3. The Great Barrier Reef Marine Parks include the water column, the seabed beneath the seabed to a depth of 1000 metres below the seabed and the airspace to 915 metres above the surface.

4. Reefs, shoals and islands within the Great Barrier Reef Marine Park are numbered west to east within one-degree bands. They are prefixed with the latitude at the top of the band in which they lie. A centre point is used to determine the appropriate one-degree band for features straddling parallels. Following the latitude band is the numeric unique reef identifier. In addition, complex reef areas carry Sub IDs in the form of alphabetic letters.

5. Islands, or parts of islands that form part of Queensland are not owned by the Commonwealth, and are not part of the Great Barrier Reef Marine Park.

6. The information displayed is held in the Great Barrier Reef Marine Park Authority Geospatial Data Library. This includes data provided by Geoscience Australia National Mapping Division (including the GEODATA products) and the Australian Hydrographic Office. Land tenure was derived from data supplied by the Queensland Department of Environment and Resource Management, December 2009.

7. While every effort has been made to show all features necessary to make this map a useful general reference, map users are invited to advise the Great Barrier Reef Marine Park Authority of any errors, omissions or other suggestions that would enhance this product. Contact details are shown overleaf, or email to: zoningmaps@gbrmpa.gov.au

**ACTIVITIES GUIDE**

Level of Access Zoning Plans and Regulations (for details)

Activity	CP	B	SR	MNP	P
Aquaculture	Permit	Permit	Permit	X	X
Bait netting	✓	✓	✓	X	X
Boating, diving, photography	✓	✓	✓	✓	✓
Crabbing (trapping)	✓	✓	✓	X	X
Harvest fishing for aquarium fish, coral and seafood	Permit	Permit	Permit	X	X
Harvest fishing for sea cucumber, trochus, tropical rock lobster	Permit	Permit	X	X	X
Limited collecting	✓	✓	✓	X	X
Limited spearfishing (snorkel only)	✓	✓	✓	X	X
Line fishing	✓	✓	✓	X	X
Netting (other than bait netting)	✓	✓	✓	X	X
Research (other than limited impact research)	Permit	Permit	Permit	Permit	Permit
Shipping (other than in a designated shipping area)	✓	Permit	Permit	Permit	Permit
Tourism programme	Permit	Permit	Permit	Permit	Permit
Traditional use of marine resources	✓	✓	✓	X	X
Trawling	✓	✓	✓	X	X
Trotting	✓	✓	✓	X	X

**PLEASE NOTE:** This guide provides an introduction to Zoning in the Great Barrier Reef Marine Parks.

- Restrictions apply to aquaculture, spearfishing and harvest fishing for aquarium fish, seafood and coral in the Conservation Park Zone.
- Except for Great Barrier Reef (SR-23-2010) and Australian Institute of Marine Science (SR-19-2006) zones, all zones are closed to public access and shown as orange, all other Scientific Research Zones are shown as green with an orange border.
- Limited to 4 catch apparatus per person (eg. crab pots, collapse traps or dories).
- By hand for research, collection and general use for more than 1 kg of species.
- Maximum of 3 linefish per person with a combined total of 6 hooks per person.
- Limited to 1 hook per person and 1 hook per line. Only 1 day duration from a commercial fishing vessel.
- Apart from traditional use of marine resources in accordance with s 211 of the Native Title Act 1993, an accredited Traditional Use of Marine Resources Agreement or permit is required.
- Permit species only. Seasonal Closures apply to some Buffer Zones.

Detailed information is contained in the Great Barrier Reef Marine Park Zoning Plan 2003 and Regulations and the Marine Parks (Great Barrier Reef Coast) Zoning Plan 2004.

- Permits are required for most other activities listed above.
- Commonwealth owned islands in the Great Barrier Reef Marine Park are zoned 'Commonwealth Islands Zoning' shown as orange.
- Commonwealth owned islands that are not zoned 'Commonwealth Islands Zoning' are shown as green.
- Special Management Areas may provide additional restrictions at some locations.
- The Zoning Plan does not cover operations s 211 of the Native Title Act 1993.

**ACCESS TO ALL ZONES IS PERMITTED IN AN EMERGENCY.**

**SAFETY IN THE MARINE PARKS**

People visit the Marine Parks at their own risk. Zoning Plans allow activities to take place, but do not guarantee safety. The Parks contain both natural and human hazards. Park users should consult navigation charts, Notices to Mariners, the Great Barrier Reef Marine Park Authority and the Department of Environment and Resource Management for more specific information before going to sea.

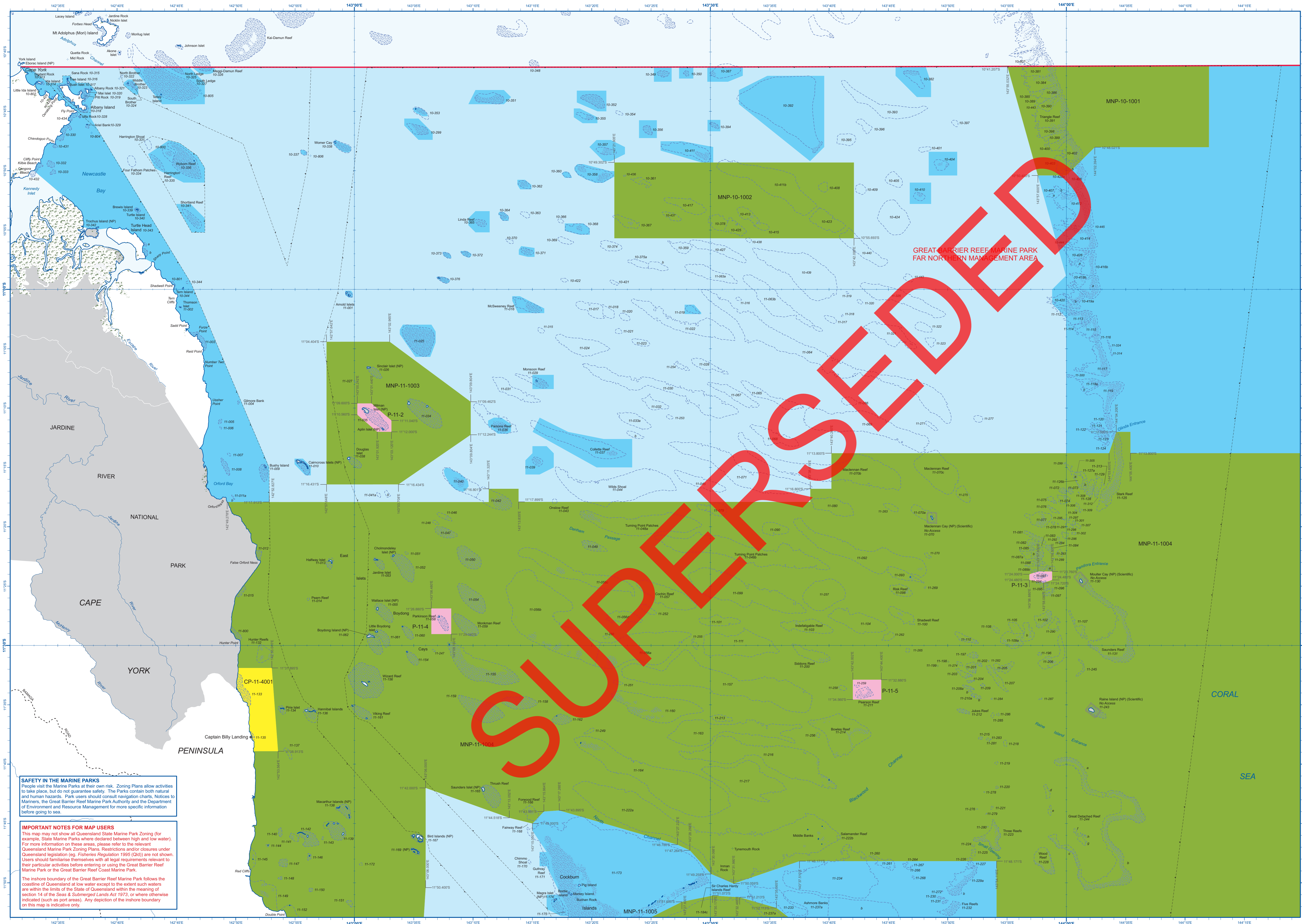
**IMPORTANT NOTES FOR MAP USERS**

This map may not show all Queensland State Marine Park Zoning (for example, State Marine Parks where declared between high and low water), or more information on these areas, please refer to the relevant Queensland Marine Park Zoning Plans. Restrictions and/or closures under Queensland legislation (eg. Fisheries Regulation 1995 (Qld)) are not shown. Users should familiarise themselves with all legal requirements relevant to their particular activities before entering or using the Great Barrier Reef Marine Park or the Great Barrier Reef Coast Marine Park.

The inshore boundary of the Great Barrier Reef Marine Park follows the coastline of Queensland at low water except to the extent such waters are within the limits of the State of Queensland within the meaning of section 14 of the Seas and Submerged Lands Act 1973, or where otherwise indicated (such as port areas). Any depiction of the inshore boundary on this map is indicative only.

SUPERSEDED

GREAT BARRIER REEF MARINE PARK FAR NORTHERN MANAGEMENT AREA



**WARNING** This map must not be used for marine navigation. Comprehensive and updated navigation information should be obtained from published hydrographic charts.