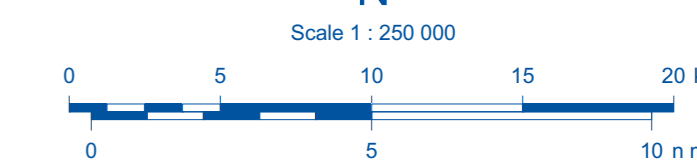
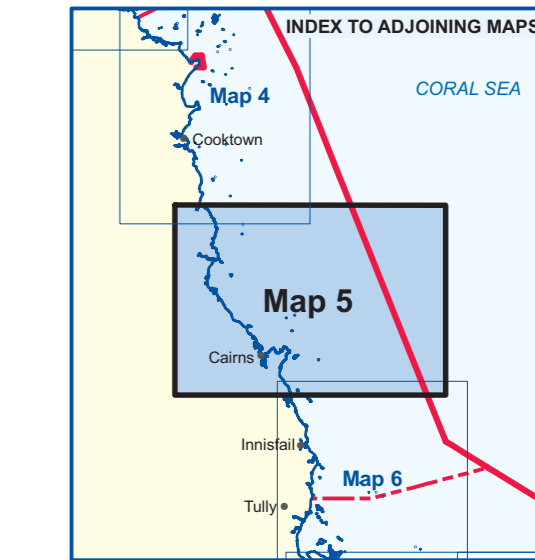


# Great Barrier Reef Marine Parks Zoning

## MAP 5 - Cairns



Map Projection: Unprojected Geographic  
Horizontal Datum: Geocentric Datum of Australia 1994



- ### LEGEND
- Marine Park boundary
  - Great Barrier Reef Marine Park Management Area boundary
  - Bommie / rock
  - Reef Flat
  - Indicative Reef boundary
  - Planning Area boundary
  - Designated Shipping Area boundary
  - Coastline
  - River
  - Mangrove
  - Backshore
  - Population centre (to scale)
  - Population centre (symbolised)
  - Minor road (unsealed)
  - Major road (sealed)
  - National Park / Conservation Tenure
  - Special Management Area
  - Public Appreciation boundary

**THIS MAP IS INDICATIVE ONLY AND IS NOT INTENDED FOR NAVIGATIONAL PURPOSES.**

**NOTES:**

- The purpose of this map is to help interpret the Great Barrier Reef Marine Park Zoning Plan 2003 and the Marine Parks (Great Barrier Reef Coast) Zoning Plan 2004. The zone boundaries shown on this map are indicative only.
- Zone identifiers indicate the zone type, latitude and number of each zoned area. Zones numbered on this map: CP - Conservation Park Zone; B - Buffer Zone; SR - Scientific Research Zone; MNP - Marine National Park Zone; P - Preservation Zone.
- The Great Barrier Reef Marine Parks include the water column, the seabed beneath the seabed to a depth of 1000 metres below the seabed and the airspace to 915 metres above the surface.
- Reefs, shoals and islands within the Great Barrier Reef Marine Park are numbered west to east within one-degree bands. They are prefixed with the latitude at the top of the band in which they are located. A centre point is used to determine the appropriate one-degree band for features straddling parallels. Following the latitude band is the numeric unique reef identifier. In addition, complex reef areas carry Sub-IDs in the form of alphabetic letters.
- Islands, or parts of islands that form part of Queensland are not owned by the Commonwealth, and are not part of the Great Barrier Reef Marine Park.
- The information displayed is held in the Great Barrier Reef Marine Park Authority Geospatial Data Library. This includes data provided by Geoscience Australia National Mapping Division (including the GEOIDA product) and the Australian Hydrographic Office. Land Nomenclature was derived from data supplied by the Queensland Department of Environment and Resource Management, December 2009.
- While every effort has been made to show all features necessary to make this map a useful general reference, map users are invited to contact details at the seabed to a depth of 1000 metres below the seabed and the airspace to 915 metres above the surface.

### ACTIVITIES GUIDE

Level: Highest Zoning Precedence and Regulations (for details)

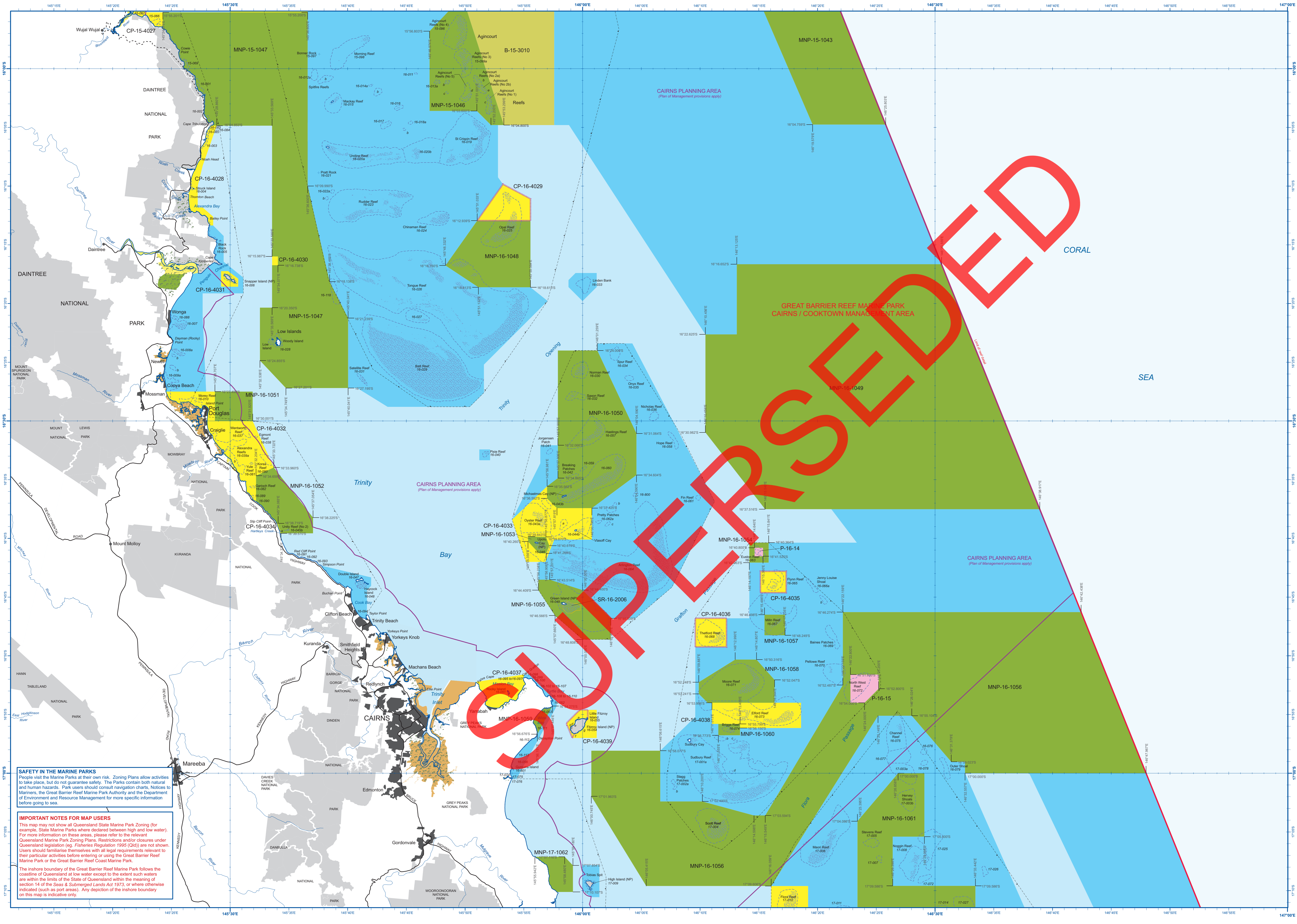
Activity	CP	B	SR	MNP	P
Aquaculture	Permit	Permit	Permit	X	X
Bait netting	Permit	Permit	X	X	X
Boating, diving, photography	Permit	Permit	Permit	Permit	Permit
Crabbing (trapping)	Permit	Permit	Permit	X	X
Harvest fishing for aquaculture, coral and sea turtles	Permit	Permit	Permit	X	X
Harvest fishing for sea cucumber, toadfish, tropical rock lobster	Permit	Permit	Permit	X	X
Limited collecting	Permit	Permit	Permit	X	X
Limited spearfishing (snorkel only)	Permit	Permit	Permit	X	X
Line fishing	Permit	Permit	Permit	X	X
Netting (other than bait netting)	Permit	Permit	Permit	X	X
Research (other than limited impact research)	Permit	Permit	Permit	Permit	Permit
Shipping (other than in a designated shipping area)	Permit	Permit	Permit	Permit	Permit
Tourism programme	Permit	Permit	Permit	Permit	Permit
Traditional use of marine resources	Permit	Permit	Permit	Permit	Permit
Trawling	Permit	Permit	Permit	X	X
Tugboating	Permit	Permit	Permit	X	X

**PLEASE NOTE:** This public provides an introduction to Zoning in the Great Barrier Reef Marine Parks.

- Restrictions apply to aquaculture, shellfishing and harvest fishing for aquaculture, sea turtles and coral in the Conservation Park Zone.
- Except for certain permitted activities, all other Scientific Research Zones are shown as green with an orange outline.
- Limited for catch species or persons with a commercial purpose to take more than 50g of a species.
- By hand or hand held implement and generally no more than 50g of a species.
- Limited to 1000g per person and 100kg per line. Only 1 day duration from a commercial fishing vessel.
- Special Management Areas may provide additional restrictions at some locations.
- The Zoning Plan does not affect the operation of 2.11 of the Marine Traffic Act 1993.
- Traditional Use of Marine Resources Agreement or permit is required.
- Package Specific only. Seasonal Closures apply to some Buffer Zones.

Detailed information is contained in the Great Barrier Reef Marine Park Zoning Plan 2003 and Regulations and the Marine Parks (Great Barrier Reef Coast) Zoning Plan 2004.

**WARNING** This map must not be used for marine navigation. Comprehensive and updated navigation information should be obtained from published hydrographic charts.



**SAFETY IN THE MARINE PARKS**  
People visit the Marine Parks at their own risk. Zoning Plans allow activities to take place, but do not guarantee safety. The Parks contain both natural and human hazards. Park users should consult navigation charts, Notices to Mariners, the Great Barrier Reef Marine Park Authority and the Department of Environment and Resource Management for more specific information before going to sea.

**IMPORTANT NOTES FOR MAP USERS**  
This map may not show all Queensland State Marine Park Zoning (for example, State Marine Parks where declared between high and low water). For more information on these areas, please refer to the relevant Queensland Marine Park Zoning Plans. Restrictions and/or closures under Queensland legislation (eg. Fisheries Regulation 1995 (Qld)) are not shown. Users should familiarise themselves with all legal requirements relevant to their particular activities before entering or using the Great Barrier Reef Marine Park or the Great Barrier Reef Coast Marine Park.  
The inshore boundary of the Great Barrier Reef Marine Park follows the coastline of Queensland at low water except to the extent such waters are within the limits of the State of Queensland within the meaning of section 14 of the Seas & Submerged Lands Act 1973, or where otherwise indicated (such as port areas). Any depiction of the inshore boundary on this map is indicative only.