


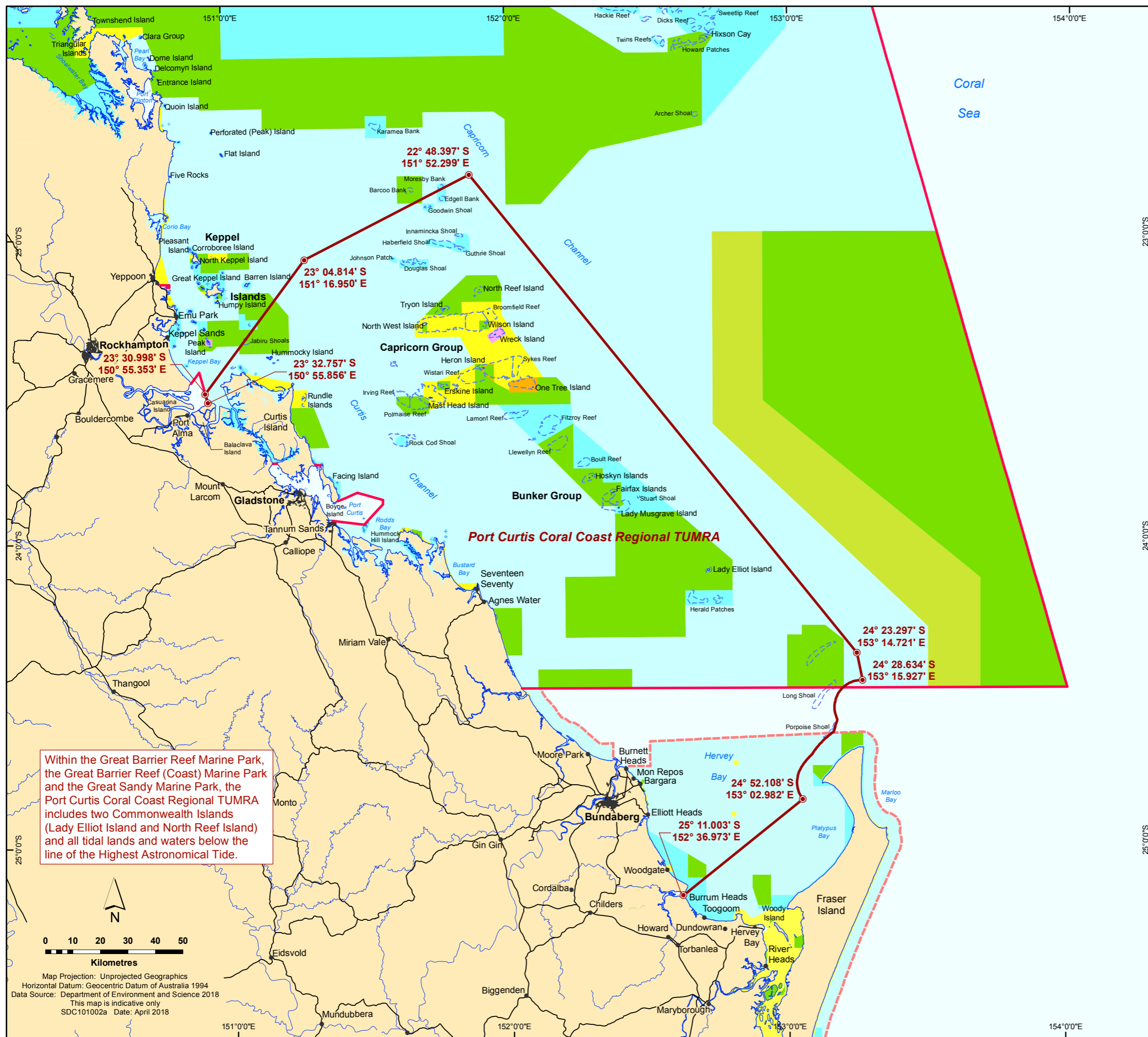


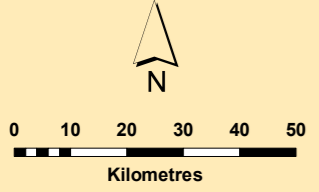
Port Curtis Coral Coast Regional TUMRA Schedule 1

LEGEND

-  Port Curtis Coral Coast Regional TUMRA outer boundary
 -  Port Curtis Coral Coast Regional TUMRA outer boundary coordinate
 -  Marine Parks boundary
Note: Marine Park boundary shown is the extent of both the Great Barrier Reef and the Great Barrier Reef Coast Marine Parks
 -  Great Sandy Marine Park boundary
 -  Bommie / Rock
 -  Indicative Reef boundary
 -  Road
 -  River
 -  Population centres (symbolised)
 -  Population centres (to scale)
 -  Mainland and Islands
- Zoning**
-  General Use
 -  Habitat Protection
 -  Conservation Park
 -  Buffer
 -  Scientific Research
 -  Scientific Research (closed to public access)
 -  Marine National Park
 -  Preservation



Within the Great Barrier Reef Marine Park, the Great Barrier Reef (Coast) Marine Park and the Great Sandy Marine Park, the Port Curtis Coral Coast Regional TUMRA includes two Commonwealth Islands (Lady Elliot Island and North Reef Island) and all tidal lands and waters below the line of the Highest Astronomical Tide.



Map Projection: Unprojected Geographics
Horizontal Datum: Geocentric Datum of Australia 1994
Data Source: Department of Environment and Science 2018
This map is indicative only
SDC101002a Date: April 2018

