



**Great Barrier Reef Marine Park**

# **FAR NORTHERN SECTION ZONING PLAN**



**GREAT BARRIER REEF**  
MARINE PARK AUTHORITY



**Great Barrier Reef Marine Park**

# **FAR NORTHERN SECTION ZONING PLAN**



**GREAT BARRIER REEF**  
MARINE PARK AUTHORITY

© Great Barrier Reef Marine Park Authority

Published by the Great Barrier Reef Marine Park Authority April 2002

**The National Library of Australia Cataloguing-in-Publication data:**

Great Barrier Reef Marine Park Authority (Australia).  
Far northern section zoning plan.

ISBN 0 642 23051 X.

1. Coastal zone management - Law and legislation - Queensland - Great Barrier Reef. 2. Marine parks and reserves - Law and legislation - Queensland - Great Barrier Reef. 3. Marine parks and reserves - Queensland - Great Barrier Reef - Management. 4. Great Barrier Reef Marine Park (Qld). I. Title.

333.78409943



**GREAT BARRIER REEF**

**MARINE PARK AUTHORITY**

2-68 Flinders Street

PO Box 1379

TOWNSVILLE QLD 4810

Phone: (07) 4750 0700

Fax: (07) 4772 6093

# CONTENTS

<b>Preface</b>	<b>1</b>
A The Far Northern Section	2
B How to use this Zoning Plan	2
C Plans of Management	4
D Regulations	4
<b>Part 1—Introduction</b>	<b>5</b>
1 Citation	5
2 Interpretation	5
3 Application of Queensland, Commonwealth and international law	5
<b>Part 2—Zones</b>	<b>6</b>
4 General Use Zone	6
5 Habitat Protection Zone	8
6 Conservation Park Zone	10
7 Buffer Zone	13
8 Commonwealth Islands Zone	14
9 National Park Zone	16
10 Preservation Zone	18
<b>Part 3—Remote Natural Area</b>	<b>19</b>
11 Remote Natural Area	19
<b>Part 4—Designated Areas</b>	<b>20</b>
12 Seasonal Closure Area	20
13 Restricted Access Area	21
14 Replenishment Area	22
15 Shipping Area	23
16 Cruise Ship Anchorage Area	24
<b>Part 5—Additional Purposes for Use or Entry</b>	<b>25</b>
17 Use or Entry without Permission	25
18 Use or Entry with Permission	25
<b>Part 6—Revocation of Previous Zoning Plan</b>	<b>26</b>
19 Earlier Far Northern Section Zoning Plan Revoked	26
<b>Schedule 1</b>	<b>27</b>
Descriptions of Zones and Areas	27
Part 1 General Use Zone	27
Part 2 Habitat Protection Zone	27
Part 3 Conservation Park Zone	42
Part 4 Buffer Zone	43
Part 5 Commonwealth Island Zone	44
Part 6 National Park Zone	44
Part 7 Preservation Zone	49

*Contents—continued*

Part 8 Remote Natural Area	49
Part 9 Seasonal Closure Area	51
Part 10 Restricted Access Area	51
Part 11 Replenishment Area	51
Part 12 Shipping Area	51
<b>Schedule 2</b>	<b>53</b>
Dictionary	53
<b>Zoning Map</b>	<b>Inside back cover</b>

**Notes**

This Zoning Plan should be read in conjunction with the *Great Barrier Reef Marine Park Act 1975* and the Great Barrier Reef Marine Park Regulations.

For further information on this Zoning Plan, please contact one of the following offices:

**Great Barrier Reef  
Marine Park Authority**  
2-68 Flinders Street  
PO Box 1379  
TOWNSVILLE QLD 4810  
Telephone: (07) 4750 0700

**Queensland Parks and  
Wildlife Service**  
Northern Region  
Government Building  
10-12 McLeod Street  
PO Box 2066  
CAIRNS QLD 4870  
Telephone: (07) 4046 6600

**Queensland Boating  
and Fisheries Patrol**  
64-66 Tingara Street  
PORTSMITH CAIRNS QLD 4870  
Telephone: (07) 4035 0700

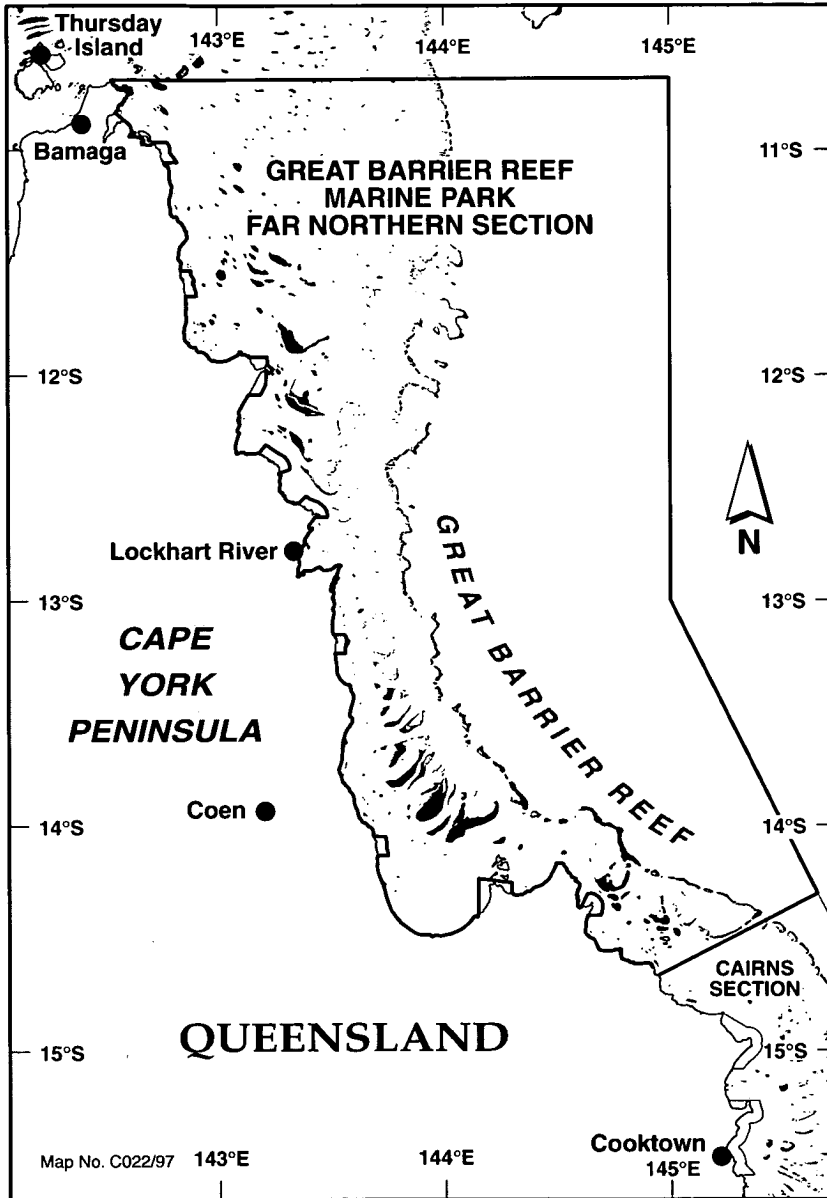
**Great Barrier Reef  
Marine Park Authority**  
Ground floor  
The John Gorton Building  
King Edward Terrace  
PARKES ACT 2600  
GPO 791  
CANBERRA ACT 2601  
Telephone: (02) 6274 1922

**Queensland Parks and  
Wildlife Service**  
Naturally Queensland  
Information Centre  
160 Ann Street  
BRISBANE  
PO Box 155  
NORTH QUAY QLD 4002  
Telephone: (07) 3227 8186

# PREFACE

## A The Far Northern Section

The *Great Barrier Reef Marine Park Act 1975* provides for the establishment, control, care and development of the Great Barrier Reef Marine Park. The Far Northern Section was first proclaimed in 1983 (*Commonwealth of Australia Gazette* dated 31 August 1983). The following map shows its location and extent.



Great Barrier Reef Marine Park—Far Northern Section

The framework for planning and management of the Far Northern Section is provided by this Zoning Plan, the requirements for the preparation of which are described in section 32 of the Act. The Plan sets out the purposes for which the

Far Northern Section may be used or entered in accordance with the following objects set out in the Act:

- (a) the conservation of the Great Barrier Reef;
- (b) the regulation of use of the Marine Park so as to protect the Great Barrier Reef while allowing the reasonable use of the Great Barrier Reef Region;
- (c) the regulation of activities that exploit the resources of the Great Barrier Reef Region so as to minimise the effect of those activities on the Great Barrier Reef;
- (d) the reservation of some areas of the Great Barrier Reef for its appreciation and enjoyment by the public; and
- (e) the preservation of some areas of the Great Barrier Reef in its natural state undisturbed by man except for the purposes of scientific research.

The Act also provides that:

- **no operations for the recovery of minerals** may be carried out within the Marine Park, except where such operations are carried out with the permission of the Authority under section 38 (3) of the Act for the purposes of research and investigations relevant to the establishment, care and development of the Marine Park or for scientific research;
- **waste may not be discharged into the Marine Park** other than in accordance with section 38J of the Act;
- **a scheme of compulsory pilotage** is imposed on regulated ships within the compulsory pilotage area (that part of the inner route of the Great Barrier Reef Region between latitude 10°41' south and latitude 16°40' south);
- **an Environmental Management Charge** may be imposed on chargeable permissions; and
- **the Governor-General** may make regulations to, among other things, regulate the conduct of activities in a zone or part of a zone.

## **B How to Use this Zoning Plan**

This Zoning Plan has been prepared in accordance with the *Great Barrier Reef Marine Park Act 1975* to provide for the division of the Far Northern Section into zones and to make provision for the purposes for which each zone may be used or entered. Section 3A of the Act provides for the interpretation of zoning plans generally.

### **Zones**

Part 2 of this Zoning Plan provides for zones, the purposes for which use of and entry to each zone is allowed without permission, and the purposes that require the written permission of the Authority or its delegate.

The following names are given to these areas:

- General Use Zone
- Habitat Protection Zone
- Conservation Park Zone
- Buffer Zone
- Commonwealth Islands Zone
- National Park Zone
- Preservation Zone.

The boundaries of zones are set out in Parts 1 to 7 of Schedule 1 to this Zoning Plan.

The approximate locations of zones are shown on the Zoning Map in this Zoning Plan.

### **Remote Natural Area**

Part 3 of this Zoning Plan provides for a Remote Natural Area to ensure that a part of a zone in the Remote Natural Area is recognised and managed for its natural and undeveloped character. The provisions of the Remote Natural Area are primarily concerned with recreational and tourism use and amenity, and are intended to encourage recognition of the value of the area as a remote destination for low levels of nature-based tourism and private recreation. The Remote Natural Area is also intended to be largely free from structures and permanently moored facilities, to restrict cruise ships to specified anchorages, and to prevent the establishment of site-dedicated tourism operations and certain works such as dredging and spoil disposal.

The boundary of the Remote Natural Area is set out in Part 8 of Schedule 1 to this Zoning Plan.

The approximate location of the Remote Natural Area is shown on the Zoning Map in this Zoning Plan.

### **Designated Areas**

Part 4 of this Zoning Plan describes Designated Areas and applies specific management measures to the areas, for example, regulation of access or activities in heavily used areas, protection of resources, provision for public safety, recovery of resource stocks and provision for shipping.

The following names are given to the Designated Areas:

- Seasonal Closure Area
- Restricted Access Area
- Replenishment Area
- Shipping Area
- Cruise Ship Anchorage Area.

The boundaries of the Designated Areas are set out in in Parts 9 to 12 of Schedule 1 to this Zoning Plan, although Regulations may allow for further designations from time to time.

The approximate locations of the Designated Areas set out in Schedule 1 are shown on the Zoning Map in this Zoning Plan.

### **Additional purposes for use or entry**

Part 5 of this Zoning Plan provides for use and entry to zones for purposes in addition to those for which provision is made in Parts 2 (Zones), 3 (Remote Natural Area) and 4 (Designated Areas). Such purposes include access in relation to safety, emergencies, monitoring, navigational aids, defence, government survey, and Aboriginal or Torres Strait Islander custom or tradition.



## **C Plans of Management**

The *Great Barrier Reef Marine Park Act 1975* provides that the Authority may prepare plans of management that are more detailed than this Zoning Plan for the management of particular activities, and for use of areas, in the Far Northern Section.

Plans of management may be prepared in accordance with Part VB of the Act for areas, species or ecological communities within the Marine Park. Plans of management may also be prepared and implemented for an area of the Far Northern Section under other provisions of the Act or under this Zoning Plan.

Under the provisions of Part VB of the Act, the Authority may enter into an agreement or arrangement with a community group that has a special interest in an area of the Marine Park. The agreement or arrangement may relate to the development and implementation of a plan of management and may provide that the community group is to manage the area (or a species or an ecological community within the area) jointly with the Authority in accordance with the plan of management.

## **D Regulations**

The *Great Barrier Reef Marine Park Act 1975* provides for the Governor-General to make regulations on a range of matters. The Regulations may provide for the designation of areas and the obtaining of permissions required for entry or use of areas described in this Zoning Plan.

# **PART 1 INTRODUCTION**

## **1 Citation**

- 1.1 This Zoning Plan may be cited as the Far Northern Section Zoning Plan.

[NOTE: This Zoning Plan commences on a date stated in a public notice by the Minister under subsection 33 (5) of the Act.]

## **2 Interpretation**

- 2.1 The dictionary in Schedule 2 defines particular words and expressions, and includes signpost definitions to words and expressions defined in the Act or Regulations.
- 2.2 A definition in or applying to this Zoning Plan applies to words and expressions used in the Plan unless the contrary intention appears.
- 2.3 A definition in or applying to this Zoning Plan applies to each use of the word or expression in the Plan unless the contrary intention appears.
- 2.4 In this Zoning Plan, a reference to the 100 metre, 500 metre or 1 kilometre line is a reference to a notional line every point on which is 100 metres, 500 metres or 1 kilometre, as the case may be, seaward from the nearest point of the reef edge to which the lines relates.
- 2.5 In this Zoning Plan, a reference to the coastal 100 metre, 500 metre or 1 kilometre line is a reference to a notional line every point on which is:
- (a) 100 metres, 500 metres or 1 kilometre, as the case may be, seaward from the nearest point of the land at low water to which the line relates; or
  - (b) if a fringing reef is adjacent to the land—100 metres, 500 metres or 1 kilometre, as the case may be, seaward from the nearest point of the reef edge to which the line relates.
- 2.6 In this Zoning Plan, a reference to the 5 kilometre line is a reference to a notional line every point on which is 5 kilometres seaward from the nearest point of the land at low water to which the line relates.

## **3 Application of Queensland, Commonwealth and international law**

- 3.1 This Zoning Plan does not apply to land in Queensland that is not a Commonwealth place.
- 3.2 This Zoning Plan does not permit an act or omission that would, apart from the Plan, contravene:
- (a) another law in force in the Far Northern Section; or
  - (b) an obligation of Australia under international law.
- 3.3 This Zoning Plan is subject to a provision of a law in force in the Far Northern Section that requires the construction or display of a sign or notice.
- 3.4 This Zoning Plan does not impair or extinguish any native title right or interest.

# PART 2 ZONES

## 4 General Use Zone

[NOTES:

1. Section 38A of the Act provides that a person must not intentionally or negligently use or enter a zone for a purpose other than a purpose that is permitted under the zoning plan that relates to the zone.
2. Section 38B of the Act provides that if a zone may not be used or entered for a particular purpose without a permission, a person must not intentionally or negligently enter the zone for that purpose other than in accordance with the permission.
3. Section 38C of the Act provides that if a permission to enter a zone for a particular purpose is subject to a condition, a person to whom the condition applies must not intentionally or negligently contravene the condition.]

### 4.1 Location of General Use Zone

The General Use Zone consists of the area described in Part 1 of Schedule 1 as the General Use Zone, and is indicated by light blue shading on the Zoning Map.

### 4.2 Objective for General Use Zone

The objective of this Zoning Plan for the General Use Zone is to provide for the conservation of the Marine Park in a natural state in perpetuity, while providing opportunities for ecologically sustainable use.

### 4.3 Use or entry without permission

[NOTE: Section 3A of the Act provides that if a provision of a zoning plan has the effect that an activity in an area requires permission and another provision of the plan has the effect that the activity does not require permission, the first provision prevails over the other provision.]

4.3.1 Subject to Parts 3 (Remote Natural Area) and 4 (Designated Areas), the General Use Zone may be used or entered without permission for any of the following purposes:

- (a) recreational activities that do not involve the taking of plants, animals, or marine products;
- (b) fishing involving:
  - (i) trolling;
  - (ii) line fishing using no more than 6 hooks per line;
  - (iii) spearfishing not using:
    - (a) a power-head; or
    - (b) a firearm; or
    - (c) underwater breathing apparatus, except a snorkel;
  - (iv) spearfishing for tropical spiny lobsters (*Panulirus spp.*) that is lawful in Queensland;
  - (v) bait netting;
  - (vi) commercial netting;
- (c) collecting involving:
  - (i) limited collecting;
  - (ii) oyster-gathering;

- (iii) crabbing;
- (iv) bait gathering;
- (d) traditional fishing and collecting;
- (e) photography, filming and/or sound recording;
- (f) limited research;
- (g) conducting a limited educational program;
- (h) navigating an aircraft or vessel, if any equipment that is normally used for fishing or collecting is stowed or secured when the aircraft or vessel is in a part of the Zone in which the use of the equipment is not permitted.

4.3.2 Also, subject to Parts 3 (Remote Natural Area) and 4 (Designated Areas), the General Use Zone may be used or entered without permission for trawling if:

- (a) before commencement of this Zoning Plan, the Authority causes a notice to be published in the *Gazette*:
  - (i) stating that the Authority has, for the purposes of this provision, accredited a specified Management Plan under the *Fisheries Act 1994* of Queensland as ensuring an ecologically sustainable fishery for trawling in the area covered by, or in an area that includes the Far Northern Section; and
  - (ii) specifying a place at which the Management Plan may be inspected.

#### 4.4 Use or entry with permission

[NOTES:

- 1. See note to clause 4.3.
- 2. The Regulations deal with obtaining permissions.]

4.4.1 Subject to Parts 3 (Remote Natural Area), 4 (Designated Areas) and 5 (Additional purposes for use or entry), the permission of the Authority is required to use or enter the General Use Zone for any of the following purposes:

- (a) fishing, collecting or hunting involving:
  - (i) line fishing using more than 6 hooks per line;
  - (ii) conducting a developmental fishery program;
  - (iii) traditional hunting;
  - (iv) collecting except limited collecting;
- (b) mariculture;
- (c) operating a fishing industry service vessel (transferring goods and services to and from commercial fishing vessels);
- (d) navigating a hovercraft;
- (e) conducting a tourist program;
- (f) conducting an educational program, except a limited educational program;
- (g) operating a vessel or aircraft in 1 vicinity:
  - (i) for more than 14 consecutive days; or
  - (ii) for more than 30 days in any period of 60 days;
- (h) operating a facility for a purpose that is consistent with the objectives of this Zoning Plan for the Zone, except use of a vessel or aircraft for a purpose mentioned in clause 4.3, including:
  - (i) discharging waste from a facility of that kind;

- (ii) building, assembling, fixing in position, maintaining or demolishing such a facility;
- (iii) constructing or operating mooring facilities for vessels;
- (iv) operating a landing area or facility for aircraft;
- (i) carrying out works for a purpose that is consistent with meeting the objective for the Zone, including the following works:
  - (i) the dumping of spoil;
  - (ii) reclamation;
  - (iii) beach protection works;
  - (iv) harbour works;
- (j) a program to take animals or plants that pose a threat to:
  - (i) human life or safety; or
  - (ii) marine ecosystems of the Marine Park; or
  - (iii) the use and amenity of a part of the Zone or an adjacent area;
- (k) conducting research and ancillary activities, except limited research;
- (l) any other purpose that is consistent with the objectives of this Zoning Plan for the Zone and not mentioned in clause 4.3, other than an activity which the Regulations prescribes.

**4.4.2** Also, subject to Parts 3 (Remote Natural Area) and 4 (Designated Areas), if the notice mentioned in clause 4.3.2 is not published before the commencement of this Zoning Plan, a person must not use or enter the General Use Zone for trawling without the permission of the Authority.

## **5 Habitat Protection Zone**

[NOTES:

1. Section 38A of the Act provides that a person must not intentionally or negligently use or enter a zone for a purpose other than a purpose that is permitted under the zoning plan that relates to the zone.
2. Section 38B of the Act provides that if a zone may not be used or entered for a particular purpose without a permission, a person must not intentionally or negligently enter the zone for that purpose other than in accordance with the permission.
3. Section 38C of the Act provides that if a permission to enter a zone for a particular purpose is subject to a condition, a person to whom the condition applies must not intentionally or negligently contravene the condition.]

### **5.1 Location of Habitat Protection Zone**

The Habitat Protection Zone consists of the area described in Part 2 of Schedule 1 as the Habitat Protection Zone, and is indicated by dark blue shading on the Zoning Map.

### **5.2 Objectives for Habitat Protection Zone**

The objectives of this Zoning Plan for the Habitat Protection Zone are:

- (a) to provide for the conservation of the Marine Park in a natural state in perpetuity through the protection and management of areas free from trawling and generally free from shipping; and
- (b) to provide for ecologically sustainable use, including fishing and collecting.

### 5.3 Use or entry without permission

[NOTE: Section 3A of the Act provides that if a provision of a zoning plan has the effect that an activity in an area requires permission and another provision of the plan has the effect that the activity does not require permission, the first provision prevails over the other provision.]

Subject to Parts 3 (Remote Natural Area) and 4 (Designated Areas), the Habitat Protection Zone may be used or entered without permission for any of the following purposes:

- (a) recreational activities that do not involve the taking of plants, animals, or marine products;
- (b) fishing involving:
  - (i) trolling;
  - (ii) line fishing using no more than 6 hooks per line;
  - (iii) spearfishing not using:
    - (a) a power-head; or
    - (b) a firearm; or
    - (c) underwater breathing apparatus, except a snorkel;
  - (iv) spearfishing for tropical spiny lobsters (*Panulirus* spp.) that is lawful in Queensland;
  - (v) bait netting;
  - (vi) commercial netting;
- (c) collecting involving:
  - (i) limited collecting;
  - (ii) oyster-gathering;
  - (iii) crabbing;
  - (iv) bait gathering;
- (d) traditional fishing and collecting;
- (e) photography, filming and/or sound recording;
- (f) limited research;
- (g) conducting a limited educational program;
- (h) navigating an aircraft or vessel, except a ship, if any equipment that is normally used for fishing or collecting is stowed or secured when the aircraft or vessel is in a part of the Zone in which the use of the equipment is not permitted.

### 5.4 Use or entry with permission

[NOTE:

1. See note to clause 5.3.
2. The Regulations deal with obtaining permissions.]

Subject to Parts 3 (Remote Natural Area), 4 (Designated Areas) and 5 (Additional purposes for use or entry), the permission of the Authority is required to use or enter the Habitat Protection Zone for any of the following purposes:

- (a) fishing, collecting or hunting involving:
  - (i) line fishing using more than 6 hooks per line;
  - (ii) conducting a developmental fishery program;
  - (iii) traditional hunting;
  - (iv) collecting except limited collecting;

- (b) mariculture;
- (c) operating a fishing industry service vessel (transferring goods and services to and from commercial fishing vessels);
- (d) navigating a hovercraft;
- (e) conducting a tourist program;
- (f) conducting an educational program, other than a limited educational program;
- (g) operating a vessel or aircraft in 1 vicinity:
  - (i) for more than 14 consecutive days; or
  - (ii) for more than 30 days in any period of 60 days;
- (h) navigating a ship for the purposes of tourism or research;
- (i) operating a facility for a purpose that is consistent with the objectives of this Zoning Plan for the Zone, except use of an aircraft or vessel for a purpose mentioned in clause 5.3, including:
  - (i) discharging waste from a facility of that kind;
  - (ii) building, assembling, fixing in position, maintaining or demolishing such a facility;
  - (iii) constructing or operating mooring facilities for vessels;
  - (iv) operating a landing area or facility for aircraft;
- (j) carrying out works for a purpose that is consistent with the objectives of this Zoning Plan for the Zone, including the following works:
  - (i) the dumping of spoil;
  - (ii) reclamation;
  - (iii) beach protection works;
  - (iv) harbour works;
- (k) a program to take animals or plants that pose a threat to:
  - (i) human life or safety; or
  - (ii) marine ecosystems in the Marine Park; or
  - (iii) the use and amenity of a part of the Zone or an adjacent area;
- (l) conducting research and ancillary activities, except limited research;
- (m) any other purpose that is consistent with the objectives of this Zoning Plan for the Zone and not mentioned in clause 5.3, other than an activity which the Regulations prescribes.

## 6 Conservation Park Zone

[NOTES:

1. Section 38A of the Act provides that a person must not intentionally or negligently use or enter a zone for a purpose other than a purpose that is permitted under the zoning plan that relates to the zone.
2. Section 38B of the Act provides that if a zone may not be used or entered for a particular purpose without a permission, a person must not intentionally or negligently enter the zone for that purpose other than in accordance with the permission.
3. Section 38C of the Act provides that if a permission to enter a zone for a particular purpose is subject to a condition, a person to whom the condition applies must not intentionally or negligently contravene the condition.]

### **6.1.1 Location of Conservation Park Zone**

The Conservation Park Zone consists of the areas described in Part 3 of Schedule 1 as the Conservation Park Zone, and is indicated by yellow shading on the Zoning Map.

**6.1.2** The Princess Charlotte Bay area of the Conservation Park zone consists of the area described in item 5 of Part 3 of Schedule 1.

### **6.2 Objectives for Conservation Park Zone**

The objectives of this Zoning Plan for the Conservation Park Zone are:

- (a) to provide for the conservation of the Marine Park in a natural state in perpetuity while allowing the public to appreciate and enjoy the relatively undisturbed nature of the Zone; and
- (b) to provide for limited line fishing and collecting; and
- (c) to provide for traditional fishing and collecting, and traditional hunting, to continue to be undertaken by traditional inhabitants.

### **6.3 Use or entry without permission**

[NOTE: Section 3A of the Act provides that if a provision of a zoning plan has the effect that an activity in an area requires permission and another provision of the plan has the effect that the activity does not require permission, the first provision prevails over the other provision.]

Subject to Parts 3 (Remote Natural Area) and 4 (Designated Areas), the Conservation Park Zone may be used or entered without permission for any of the following purposes:

- (a) recreational activities that do not involve the taking of plants, animals or marine products;
- (b) fishing involving:
  - (i) trolling for pelagic species;
  - (ii) limited line fishing by a person using no more than 2 hand-held rods or handlines, each line having no more than 1 hook, artificial fly or lure;
  - (iii) bait netting;
- (c) collecting involving:
  - (i) limited oyster-gathering;
  - (ii) limited crabbing;
  - (iii) bait gathering;
- (d) traditional fishing and collecting;
- (e) photography, filming and /or sound recording;
- (f) limited research;
- (g) conducting a limited educational program;
- (h) navigating an aircraft or vessel, except a ship, if any equipment that is normally used for fishing or collecting is stowed or secured when the aircraft or vessel is in a part of the Zone in which the use of the equipment is not permitted.



## **6.4 Use or entry with permission**

[NOTES:

1. See note to clause 6.3.
2. The Regulations deal with obtaining permissions.]

Subject to Parts 3 (Remote Natural Area), 4 (Designated Areas) and 5 (Additional purposes for use or entry), the permission of the Authority is required to use or enter the Conservation Park Zone for any of the following purposes:

- (a) traditional hunting;
- (b) conducting a tourist program;
- (c) conducting an educational program, except a limited educational program;
- (d) operating a vessel or aircraft in 1 vicinity:
  - (i) for more than 14 consecutive days; or
  - (ii) for more than 30 days in any period of 60 days;
- (e) navigating a hovercraft;
- (f) navigating a ship for tourism or research;
- (g) operating a facility for a purpose that is consistent with the objectives of this Zoning Plan for the Zone, except use of an aircraft or vessel for a purpose mentioned in clause 6.3, including:
  - (i) discharging waste from a facility of that kind;
  - (ii) building, assembling, fixing in position, maintaining or demolishing such a facility;
  - (iii) constructing or operating mooring facilities for vessels;
  - (iv) operating a landing area or facility for aircraft;
- (h) carrying out works for a purpose that is consistent with the objectives of this Zoning Plan for the Zone;
  - (i) a program to take animals or plants that pose a threat to:
    - (i) human life or safety; or
    - (ii) marine ecosystems in the Marine Park; or
    - (iii) the use and amenity of a part of the Zone or an adjacent area;
  - (j) conducting research and ancillary activities, except limited research;
- (k) any other purpose that is consistent with the objectives of this Zoning Plan for the Zone and not mentioned in clause 6.3, other than an activity which the Regulations prescribes.

## **6.5 Use or entry with permission - Princess Charlotte Bay**

**6.5.1** Despite the objectives mentioned in clause 6.2 for the Conservation Park zone, but subject to Parts 3 (Remote Natural Area), 4 (Designated Areas) and 5 (Additional purposes for use or entry), a person may also use or enter the Princess Charlotte Bay area of the Conservation Park zone for commercial netting, or crabbing other than limited crabbing, if the person has the permission of the Authority to use or enter the area for that purpose.

**6.5.2** The Authority may only grant a permission to a person under subclause 6.5.1 if the person satisfies the conditions specified in the Regulations.

## 7 Buffer Zone

[NOTES:

1. Section 38A of the Act provides that a person must not intentionally or negligently use or enter a zone for a purpose other than a purpose that is permitted under the zoning plan that relates to the zone.
2. Section 38B of the Act provides that if a zone may not be used or entered for a particular purpose without a permission, a person must not intentionally or negligently enter the zone for that purpose other than in accordance with the permission.
3. Section 38C of the Act provides that if a permission to enter a zone for a particular purpose is subject to a condition, a person to whom the condition applies must not intentionally or negligently contravene the condition.]

### 7.1 Location of Buffer Zone

The Buffer Zone consists of the areas described in Part 4 of Schedule 1 as the Buffer Zone, and is indicated by light green shading on the Zoning Map.

### 7.2 Objectives for Buffer Zone

The objectives of this Zoning Plan for the Buffer Zone are:

- (a) to provide for the conservation of areas of the Marine Park in a natural state in perpetuity while allowing the public to appreciate and enjoy the relatively undisturbed nature of the Zone; and
- (b) to provide for fishing for pelagic species; and
- (c) to provide for traditional fishing and collecting, and traditional hunting, to continue to be undertaken by traditional inhabitants.

### 7.3 Use or entry without permission

[NOTE: Section 3A of the Act provides that if a provision of a zoning plan has the effect that an activity in an area requires permission and another provision of the plan has the effect that the activity does not require permission, the first provision prevails over the other provision.]

Subject to Parts 3 (Remote Natural Area) and 4 (Designated Areas), the Buffer Zone may be used or entered without permission for any of the following purposes:

- (a) recreational activities that do not involve the taking of plants, animals or marine products;
- (b) fishing involving:
  - (i) trolling for pelagic species;
  - (ii) bait netting for pelagic species;
- (c) traditional fishing and collecting;
- (d) photography, filming and/or sound recording;
- (e) limited research;
- (f) conducting a limited educational program;
- (g) navigating an aircraft or vessel, except a ship, if any equipment that is normally used for fishing or collecting is stowed or secured when the aircraft or vessel is in a part of the Zone in which the use of the equipment is not permitted under this Zoning Plan.

## 7.4 Use or entry with permission

[NOTES:

1. See note to clause 7.3.
2. The Regulations deal with obtaining permissions.]

Subject to Parts 3 (Remote Natural Area), 4 (Designated Areas) and 5 (Additional purposes for use or entry), the permission of the Authority is required to use or enter the Buffer Zone for any of the following purposes:

- (a) traditional hunting;
- (b) conducting a tourist program;
- (c) conducting an educational program, except a limited educational program;
- (d) operating a vessel or aircraft in 1 vicinity:
  - (i) for more than 14 consecutive days; or
  - (ii) for more than 30 days in any period of 60 days;
- (e) navigating a hovercraft;
- (f) navigating a ship for tourism or research;
- (g) operating a facility for a purpose that is consistent with the objectives of this Zoning Plan for the Zone, except use of a vessel or aircraft for a purpose mentioned in clause 7.3, including:
  - (i) discharging waste from a facility of that kind;
  - (ii) building, assembling, fixing in position, maintaining or demolishing such a facility;
  - (iii) constructing or operating mooring facilities for vessels;
  - (iv) operating a landing area or facility for aircraft;
- (h) carrying out works that are consistent with the objectives of this Zoning Plan for the Zone;
- (i) a program to take animals or plants that pose a threat to:
  - (i) human life or safety; or
  - (ii) marine ecosystems of the Marine Park; or
  - (iii) the use and amenity of a part of the Zone or an adjacent area;
- (j) conducting research and ancillary activities, except limited research;
- (k) any other purpose that is not consistent with the objectives of this Zoning Plan for the Zone and not mentioned in clause 7.3, other than an activity which the Regulations prescribes.

## 8 Commonwealth Islands Zone

[NOTES:

1. Section 38A of the Act provides that a person must not intentionally or negligently use or enter a zone for a purpose other than a purpose that is permitted under the zoning plan that relates to the zone.
2. Section 38B of the Act provides that if a zone may not be used or entered for a particular purpose without a permission, a person must not intentionally or negligently enter the zone for that purpose other than in accordance with the permission.
3. Section 38C of the Act provides that if a permission to enter a zone for a particular purpose is subject to a condition, a person to whom the condition applies must not intentionally or negligently contravene the condition.]

### **8.1 Description of Commonwealth Islands Zone**

The Commonwealth Islands Zone consists of the areas described in Part 5 of Schedule 1 as the Commonwealth Islands Zone.

[NOTE: The location of the Commonwealth Islands Zone is not indicated on the Zoning Map.]

### **8.2 Objectives for Commonwealth Islands Zone**

The objectives of this Zoning Plan for the Commonwealth Islands Zone are:

- (a) to provide for the conservation of areas of the Marine Park above Low Water Mark in a natural state in perpetuity, while allowing the public to appreciate and enjoy those areas; and
- (b) to provide for use of the Zone, or a part of the Zone, that is consistent with:
  - (i) use of the Zone by the Commonwealth; or
  - (ii) if a part of the Zone is occupied under a lease or licence—the lease or licence; and
- (c) to provide for traditional fishing and collecting, and traditional hunting, to continue to be undertaken by traditional inhabitants.

### **8.3 Use or entry without permission**

[NOTE: Section 3A of the Act provides that if a provision of a zoning plan has the effect that an activity in an area requires permission and another provision of the plan has the effect that the activity does not require permission, the first provision prevails over the other provision.]

Subject to Part 4 (Designated Areas), the Commonwealth Islands Zone may be used or entered without permission for any of the following purposes:

- (a) recreational activities that do not involve the taking of plants, animals, or marine products;
- (b) traditional fishing and collecting;
- (c) photography, filming and/or sound recording;
- (d) limited research;
- (e) conducting a limited educational program;
- (f) navigating an aircraft.

### **8.4 Use or entry with permission**

[NOTES:

- 1. See note to clause 8.3.
- 2. The Regulations deal with obtaining permissions.]

Subject to Parts 4 (Designated Areas) and 5 (Additional purposes for use or entry), the permission of the Authority is required to use or enter the Commonwealth Islands Zone for any of the following purposes:

- (a) traditional hunting;
- (b) conducting a tourist program;
- (c) conducting an educational program, except a limited educational program;
- (d) camping;
- (e) operating an aircraft in 1 vicinity:
  - (i) for more than 14 consecutive days; or
  - (ii) for more than 30 days in any period of 60 days;
- (f) navigating a hovercraft;
- (g) operating a facility for a purpose that is consistent with the objectives of

this Zoning Plan for the Zone, except use of an aircraft or vessel for a purpose specified in clause 8.3, including:

- (i) discharging waste from a facility of that kind;
- (ii) building, assembling, fixing in position, maintaining or demolishing such a facility;
- (iii) operating a landing area or facility for aircraft;
- (h) carrying out works that are consistent with the objectives of this Zoning Plan for the Zone;
- (i) a program to take animals or plants that pose a threat to:
  - (i) human life or safety; or
  - (ii) island ecosystems of the Marine Park; or
  - (iii) the use and amenity of a part of the Zone or an adjacent area;
- (j) conducting research and ancillary activities, except limited research;
- (k) any other purpose that is consistent with the objectives of this Zoning Plan for the Zone and is not mentioned in clause 8.3, other than an activity which the Regulations prescribes.

## **9 National Park Zone**

[NOTES:

1. Section 38A of the Act provides that a person must not intentionally or negligently use or enter a zone for a purpose other than a purpose that is permitted under the zoning plan that relates to the zone.
2. Section 38B of the Act provides that if a zone may not be used or entered for a particular purpose without a permission, a person must not intentionally or negligently enter the zone for that purpose other than in accordance with the permission.
3. Section 38C of the Act provides that if a permission to enter a zone for a particular purpose is subject to a condition, a person to whom the condition applies must not intentionally or negligently contravene the condition.]

### **9.1 Location of National Park Zone**

The National Park Zone consists of the area described in Part 6 of Schedule 1 as the National Park Zone, and is indicated by dark green shading on the Zoning Map.

### **9.2 Objectives for National Park Zone**

The objectives of the National Park Zone are:

- (a) to provide for the conservation of areas of the Marine Park in a natural state in perpetuity while allowing the public to appreciate and enjoy the relatively undisturbed nature of those areas; and
- (b) to provide for traditional fishing and collecting, and traditional hunting, to continue to be undertaken by traditional inhabitants.

### **9.3 Use or entry without permission**

[NOTE: Section 3A of the Act provides that if a provision of a zoning plan has the effect that an activity in an area requires permission and another provision of the plan has the effect that the activity does not require permission, the first provision prevails over the other provision.]

Subject to Parts 3 (Remote Natural Area) and 4 (Designated Areas), the National Park Zone may be used or entered without permission for any of the following purposes:

- (a) recreational activities that do not involve the taking of plants, animals, or marine products;
- (b) photography, filming and/or sound recording;
- (c) limited research;
- (d) conducting a limited educational program;
- (e) navigating an aircraft or vessel, except a ship, if any equipment that is normally used for fishing or collecting is stowed or secured when the aircraft or vessel is in a part of the Zone in which the use of the equipment is not permitted under this Zoning Plan.

#### **9.4 Use or entry with permission**

[NOTES:

1. See note to clause 9.3.
2. The Regulations deal with obtaining permissions.]

Subject to Parts 3 (Remote Natural Area), 4 (Designated Areas) and 5 (Additional purposes for use or entry), the permission of the Authority is required to use or enter the National Park Zone for any of the following purposes:

- (a) traditional hunting;
- (b) traditional fishing and collecting;
- (c) conducting a tourist program;
- (d) conducting an educational program, except a limited educational program;
- (e) operating a vessel or aircraft in 1 vicinity:
  - (i) for more than 14 consecutive days; or
  - (ii) for more than 30 days in any period of 60 days;
- (f) navigating a hovercraft;
- (g) navigating of a ship for tourism or research;
- (h) operating a facility for a purpose that is consistent with the objectives of this Zoning Plan for the Zone, except use of an aircraft or vessel for a purpose specified in clause 9.3, including:
  - (i) discharging waste from a facility of that kind;
  - (ii) building, assembling, fixing in position, maintaining or demolishing such a facility;
  - (iii) constructing or operating mooring facilities for vessels;
  - (iv) operating a landing area or facility for aircraft;
- (i) carrying out works that are consistent with the objectives of this Zoning Plan for the Zone;
- (j) a program to take animals or plants that pose a threat to:
  - (i) human life or safety; or
  - (ii) marine ecosystems of the Marine Park; or
  - (iii) the use and amenity of an area or adjacent area;
- (k) conducting research and ancillary activities, except limited research;
- (l) any other purpose that is consistent with the objectives of this Zoning Plan for the Zone and is not mentioned in clause 9.3, other than an activity which the Regulations prescribes.

## 10 Preservation Zone

[NOTES:

1. Section 38A of the Act provides that a person must not intentionally or negligently use or enter a zone for a purpose other than a purpose that is permitted under the zoning plan that relates to the zone.
2. Section 38B of the Act provides that if a zone may not be used or entered for a particular purpose without a permission, a person must not intentionally or negligently enter the zone for that purpose other than in accordance with the permission.
3. Section 38C of the Act provides that if a permission to enter a zone for a particular purpose is subject to a condition, a person to whom the condition applies must not intentionally or negligently contravene the condition.]

### 10.1 Location of Preservation Zone

The Preservation Zone consists of the areas described in Part 7 of Schedule 1 as the Preservation Zone, and is indicated by pink shading on the Zoning Map.

### 10.2 Objective for Preservation Zone

The objective of this Zoning Plan for the Preservation Zone is to provide for the preservation of areas of the Marine Park in their natural state in perpetuity undisturbed by human activities except for the purposes of scientific research.

### 10.3 Use or entry without permission

[NOTE: Section 3A of the Act provides that if a provision of a zoning plan has the effect that an activity in an area requires permission and another provision of the plan has the effect that the activity does not require permission, the first provision prevails over the other provision.]

The Preservation Zone may be used or entered without permission for either of the following purposes:

- (a) operating an aircraft at an altitude of not less than 500 feet above the surface;
- (b) the navigation and operation of vessels, except a ship, for access to areas that form part of Queensland, provided that any equipment normally used for fishing or collecting is stowed or secured.

### 10.4 Use or entry with permission

[NOTES:

1. See note to clause 10.3.
2. The Regulations deal with obtaining permissions.]

Subject to Part 5 (Additional purposes for use or entry), the permission of the Authority is required to use or enter the Preservation Zone for either of the following purposes:

- (a) conducting research and ancillary activities, that cannot reasonably be conducted elsewhere;
- (b) a purpose that is consistent with the objective of this Zoning Plan for the Zone and is not mentioned in clause 10.3, other than an activity which the Regulations prescribes.

# PART 3 REMOTE NATURAL AREA

## 11 Remote Natural Area

[NOTES:

1. Section 38A of the Act provides that a person must not intentionally or negligently use or enter a zone for a purpose other than a purpose that is permitted under the zoning plan that relates to the zone.
2. Section 38B of the Act provides that if a zone may not be used or entered for a particular purpose without a permission, a person must not intentionally or negligently enter the zone for that purpose other than in accordance with the permission.
3. Section 38C of the Act provides that if a permission to enter a zone for a particular purpose is subject to a condition, a person to whom the condition applies must not intentionally or negligently contravene the condition.]

### 11.1 Declaration of Remote Natural Area

The Remote Natural Area is an area of the Far Northern Section (except the Commonwealth Islands Zone) that is described in Part 8 of Schedule 1 as a Remote Natural Area and shown as the hatched 'Remote Natural Area Overlay' in the inset on the Zoning Map.

### 11.2 Objective for Remote Natural Area

The objective of this Zoning Plan for the Remote Natural Area is to ensure that, in addition to the objectives of Part 2 applying to particular parts of the Area, some areas of the Marine Park remain in a state that is largely unaltered by human works, and to provide opportunities for quiet appreciation and enjoyment of those areas.

### 11.3 Use or entry for certain purposes not permitted

Subject to Part 5 (Additional purposes for use or entry without permission), the Remote Natural Area must not be used or entered for motorised watersports.

### 11.4 Use or entry with permission

Subject to Part 5 (Additional purposes for use or entry), the permission of the Authority is required to use or enter the Remote Natural Area for:

- (a) constructing authorised navigational aids and ancillary works and buildings; or
- (b) operating aircraft and vessels for that construction.

[NOTE: The Regulations deal with obtaining permissions.]

### 11.5 Certain permissions not to be granted

Subject to clause 11.4, the Authority must not grant permission to use or enter the Remote Natural Area for a purpose prescribed in the Regulations.



# PART 4 DESIGNATED AREAS

[NOTES:

1. The Regulations provide for the designation of areas in addition to those designated areas specified in Parts 9 - 12 of Schedule 1. The provisions of this Part applying to the seasonal closure, restricted access, replenishment, shipping and cruise ship anchorage areas also apply to the corresponding areas designated under the Regulations.
2. The Regulations also provide for the application of the special management provisions to Designated Areas.]

## 12 Seasonal Closure Area

[NOTES:

1. Section 38A of the Act provides that a person must not intentionally or negligently use or enter a zone for a purpose other than a purpose that is permitted under the zoning plan that relates to the zone.
2. Section 38B of the Act provides that if a zone may not be used or entered for a particular purpose without a permission, a person must not intentionally or negligently enter the zone for that purpose other than in accordance with the permission.
3. Section 38C of the Act provides that if a permission to enter a zone for a particular purpose is subject to a condition, a person to whom the condition applies must not intentionally or negligently contravene the condition.]

### 12.1 Declaration of Seasonal Closure Areas

A Seasonal Closure Area is a part or parts of a zone, or of more than 1 zone, that is:

- (a) described in Part 9 of Schedule 1, and indicated on the Zoning Map, as a Seasonal Closure Area; or
- (b) designated under the Regulations as a Seasonal Closure Area.

The Regulations provide for the declaration of the application of Special Management Provisions to a Seasonal Closure Area.

### 12.2 Objective for Seasonal Closure Area

The objective of this Zoning Plan for Seasonal Closure Areas is to protect from human intrusion areas of particular importance to animals in the Marine Park.

### 12.3 Application of Special Management Provisions

The declaration of the application of Special Management Provisions to a Seasonal Closure Area under the Regulations may provide that the Special Management Provisions in clause 12.4 apply to the use or entry of a Seasonal Closure Area and may also specify a period of up to 7 months in any 12 month period in which the Special Management Provisions are to apply.

### 12.4 Special Management Provisions

[NOTE: Section 3A of the Act provides that if a provision of a zoning plan has the effect that an activity in an area requires permission and another provision of the plan has the effect that the activity does not require permission, the first provision prevails over the other provision.]

Despite Part 2 (Zones) and subject to Part 5 (Additional purposes for use or entry), the only purposes for which the Seasonal Closure Area may be used or entered without permission are:

- (a) operating an aircraft at an altitude of not less than 500 feet above the ground or water;

- (b) navigating a vessel, except a ship, in the Area and the landing of a person from the vessel on an island in the Area, if:
  - (i) the navigation and landing are permitted under a law of Queensland; and
  - (ii) the equipment on the vessel that is normally used for fishing or collecting is stowed or secured.

## **12.5 Use or entry with permission**

[NOTES:

1. See note to clause 12.4.
2. The Regulations deal with obtaining permissions.]

Subject to Part 5 (Additional purposes for use or entry), the permission of the Authority is required, during any period in which the Special Management Provisions are declared to apply to a Seasonal Closure Area, to use or enter that Area for a purpose not mentioned in that clause that is consistent with the objective of this Zoning Plan for Seasonal Closure Areas.

## **13 Restricted Access Area**

[NOTES:

1. Section 38A of the Act provides that a person must not intentionally or negligently use or enter a zone for a purpose other than a purpose that is permitted under the zoning plan that relates to the zone.
2. Section 38B of the Act provides that if a zone may not be used or entered for a particular purpose without a permission, a person must not intentionally or negligently enter the zone for that purpose other than in accordance with the permission.
3. Section 38C of the Act provides that if a permission to enter a zone for a particular purpose is subject to a condition, a person to whom the condition applies must not intentionally or negligently contravene the condition.]

### **13.1 Declaration of Restricted Access Areas**

A Restricted Access Area is a part or parts of a zone, or of more than 1 zone, that is:

- (a) described in Part 10 of Schedule 1, and indicated on the Zoning Map, as a Restricted Access Area; or
- (b) designated under the Regulations as a Restricted Access Area.

The Regulations provide for the declaration of the application of Special Management Provisions to a Restricted Access Area.

### **13.2 Objective for Restricted Access Areas**

The objective of this Zoning Plan for Restricted Access Areas is to restrict access to areas of the Marine Park adjoining areas of Queensland parks or reserves to which access is restricted or prohibited by a law of Queensland.

### **13.3 Application of Special Management Provisions**

The declaration of the application of Special Management Provisions to a Restricted Access Area under the Regulations may provide that the Special Management Provisions in clause 13.4 apply to the use or entry of a Restricted Access Area and may also specify the period in which the Special Management Provisions are to apply.

### **13.4 Special Management Provisions**

[NOTE: Section 3A of the Act provides that if a provision of a zoning plan has the effect that an activity in an area requires permission and another provision of the plan has the effect that the activity does not require permission, the first provision prevails over the other provision.]

Despite Part 2 (Zones) and subject to Part 5 (Additional purposes for use or entry), a Restricted Access Area must not be used or entered without permission.

### **13.5 Use or entry with permission**

[NOTES:

1. See note to clause 13.4.
2. The Regulations deal with obtaining permissions.]

Subject to Part 5 (Additional purposes for use or entry), the permission of the Authority is required, in any period that is specified in the Regulations, to use or enter a Restricted Access Area for a purpose that is consistent with the objective of this Zoning Plan for Restricted Access Areas.

## **14 Replenishment Area**

[NOTES:

1. Section 38A of the Act provides that a person must not intentionally or negligently use or enter a zone for a purpose other than a purpose that is permitted under the zoning plan that relates to the zone.
2. Section 38B of the Act provides that if a zone may not be used or entered for a particular purpose without a permission, a person must not intentionally or negligently enter the zone for that purpose other than in accordance with the permission.
3. Section 38C of the Act provides that if a permission to enter a zone for a particular purpose is subject to a condition, a person to whom the condition applies must not intentionally or negligently contravene the condition.]

### **14.1 Declaration of Replenishment Areas**

A Replenishment Area is a part or parts of a zone, or of more than 1 zone, that is:

- (a) described in Part 11 Schedule 1, and indicated on the Zoning Map, as a Replenishment Area; or
- (b) designated under the Regulations as a Replenishment Area.

The Regulations provide for the declaration of the application of Special Management Provisions to a Replenishment Area

### **14.2 Objective for Replenishment Areas**

The objective of this Zoning Plan for Replenishment Areas is to provide for the replenishment of living natural resources in heavily used areas of the Marine Park by restricting activities involving the removal of those resources.

### **14.3 Application of Special Management Provisions**

The declaration of the application of Special Management Provisions to a Replenishment Area under the Regulations may provide that one or more of the Special Management Provisions in clauses 14.4(a)-(d) may apply to the use or entry of any particular Replenishment Area:

## **14.4 Special Management Provisions**

[NOTE: Section 3A of the Act provides that if a provision of a zoning plan has the effect that an activity in an area requires permission and another provision of the plan has the effect that the activity does not require permission, the first provision prevails over the other provision.]

Despite Part 2 (Zones) and subject to Part 5 (Additional purposes for use or entry), a Replenishment Area must not be used or entered, in a period specified in the Regulations, for any of the following purposes declared under clause 14.3:

- (a) fishing;
- (b) collecting;
- (c) traditional fishing and collecting;
- (d) traditional hunting.

## **15 Shipping Area**

[NOTES:

1. Section 38A of the Act provides that a person must not intentionally or negligently use or enter a zone for a purpose other than a purpose that is permitted under the zoning plan that relates to the zone.

2. Section 38B of the Act provides that if a zone may not be used or entered for a particular purpose without a permission, a person must not intentionally or negligently enter the zone for that purpose other than in accordance with the permission.

3. Section 38C of the Act provides that if a permission to enter a zone for a particular purpose is subject to a condition, a person to whom the condition applies must not intentionally or negligently contravene the condition.]

### **15.1 Declaration of Shipping Areas**

A Shipping Area is a part or parts of a zone, or of more than 1 zone, that is:

- (a) described in Part 12 of Schedule 1, and indicated on the Zoning Map, as a Shipping Area; or
- (b) designated under the Regulations as a Shipping Area.

The Regulations provide for the declaration of the application of Special Management Provisions to a Shipping Area.

### **15.2 Objective for Shipping Areas**

The objective of this Zoning Plan for Shipping Areas is to make provision for the navigation of ships.

### **15.3 Application of Special Management Provisions**

The Special Management Provisions in clause 15.4 apply to a Shipping Area described in Part 12 of Schedule 1.

The declaration of the application of Special Management Provisions to a Shipping Area designated under the Regulations may provide that the Special Management Provisions in clause 15.4 may apply to the use or entry of any particular designated Shipping Area.

### **15.4 Special Management Provisions**

Despite Part 2 (Zones) and subject to Part 5 (Additional purposes for use or entry), a Shipping Area may be used or entered without permission for the navigation of a ship if equipment on the ship that is normally used for fishing and collecting is stowed or secured.

## **16 Cruise Ship Anchorage Area**

[NOTES:

1. Section 38A of the Act provides that a person must not intentionally or negligently use or enter a zone for a purpose other than a purpose that is permitted under the zoning plan that relates to the zone.
2. Section 38B of the Act provides that if a zone may not be used or entered for a particular purpose without a permission, a person must not intentionally or negligently enter the zone for that purpose other than in accordance with the permission.
3. Section 38C of the Act provides that if a permission to enter a zone for a particular purpose is subject to a condition, a person to whom the condition applies must not intentionally or negligently contravene the condition.]

### **16.1 Declaration of Cruise Ship Anchorage Areas**

A Cruise Ship Anchorage Area is a part or parts of a zone, or of more than 1 zone, that is designated under the Regulations as a Cruise Ship Anchorage Area.

The Regulations provide for the declaration of the application of Special Management Provisions to a Cruise Ship Anchorage Area.

### **16.2 Objective for Cruise Ship Anchorage Areas**

The objective of this Zoning Plan for Cruise Ship Anchorage Areas is to provide for areas where cruise ships may anchor or moor.

### **16.3 Application of Special Management Provisions**

The declaration of the application of Special Management Provisions to a Cruise Ship Anchorage Area under the Regulations may provide that the Special Management Provisions in clause 16.4 may apply to the use or entry of any particular Cruise Ship Anchorage Area.

### **16.4 Special Management Provisions**

Despite Part 2 (Zones) and subject to Part 5 (Additional purposes for use or entry), a Cruise Ship Anchorage Area may be used or entered without permission for the anchorage or mooring of a cruise ship.

# PART 5 ADDITIONAL PURPOSES FOR USE OR ENTRY

## 17 Use or Entry without Permission

- 17.1 A zone, the Remote Natural Area or a Designated Area may be used or entered without permission for any of the following purposes:
- (a) to save human life or avoid the risk of injury to a person;
  - (b) to locate or secure the safety of an aircraft, vessel or structure that is, or may be, endangered by stress of weather or by navigational or operational hazards;
  - (c) to deal with an emergency involving a serious threat to the environment;
  - (d) after notification to the Authority, and subject to any directions given by the Authority:
    - (i) to remove a vessel or aircraft that is wrecked, stranded, sunk or abandoned, except a wreck to which the *Historic Shipwrecks Act 1976* applies; and
    - (ii) to construct, conduct or service authorised navigational aids and their ancillary buildings and works, including the operation of vessels and aircraft for those purposes; and
    - (iii) to remove, in accordance with an order under regulation 13G or a deed of agreement, property described in the order or deed; and
    - (iv) to undertake defence operations not otherwise allowed under this Zoning Plan; and
    - (v) to undertake government geodetic surveys, government bathymetric surveys or similar surveys;
  - (e) by traditional inhabitants for activities, not involving the taking of plants, animals or marine products, for the purposes of Aboriginal or Torres Strait Islander custom or tradition;
  - (f) to perform functions and exercise powers under the Act, the Regulations or a plan of management;
  - (g) to enforce a law of the Commonwealth or Queensland by a person authorised under that law (or another law of that kind) to enforce the law,
  - (h) to carry out government reconnaissance or government surveillance.

## 18 Use or Entry with Permission

- 18.1 The Authority may grant permission for the conduct of research and ancillary activities within a zone despite any limitation on the use of, or entry into, the zone or part of the zone, under this Zoning Plan.

[NOTE: The Regulations deal with obtaining permissions.]

# **PART 6 REVOCATION OF PREVIOUS ZONING PLAN**

## **19 Earlier Far Northern Section Zoning Plan Revoked**

**19.1** The Far Northern Section Zoning Plan that commenced on 1 February 1986, as amended and in force immediately before the commencement of this Zoning Plan, is revoked.

# SCHEDULE 1

## Descriptions of Zones and Areas

### [NOTES:

1. A reference to a reef, for example, "reef (reef no.)", is a reference to a reef depicted and numbered on the Great Barrier Reef Series 1:250,000 scale map sheets.
2. All coordinates given in this Schedule are expressed in terms of Australian Geodetic Datum 1966 (AGD 66).
3. If a part of a boundary of a zone, Remote Natural Area or designated area is described by reference to a line every point of which is a particular distance seaward from the nearest point of the reef or coastline to which it applies, and that boundary intersects the boundary of another zone, Remote Natural Area or designated area, or a reef or coastline, the boundary in the area of overlap is the median line.]

### Part 1 General Use Zone

The part of the Far Northern Section of the Marine Park that is not included in another zone.

### Part 2 Habitat Protection Zone

#### 1. The areas enclosed within the 100 metre line of the following reefs:

- (a) the unnamed reef (reef 10-299) located at or about latitude 10°47' south, longitude 143°06' east;
- (b) the unnamed reef (reef 10-337) located at or about latitude 10°48.7' south, longitude 142°56' east;
- (c) the unnamed reef (reef 10-338) located at or about latitude 10°48' south, longitude 142°26' east;
- (d) the unnamed reef (reef 10-348) located at or about latitude 10°41' south, longitude 143°15' east;
- (e) the unnamed reef (reef 10-349) located at or about latitude 10°42' south, longitude 143°26' east;
- (f) the unnamed reef (reef 10-350) located at or about latitude 10°42' south, longitude 143°28' east;
- (g) the unnamed reef (reef 10-351) located at or about latitude 10°44' south, longitude 143°11' east;
- (h) the unnamed reef (reef 10-352) located at or about latitude 10°44.2' south, longitude 143°20' east;
- (i) the unnamed reef (reef 10-353) located at or about latitude 10°45' south, longitude 143°05.4' east;
- (j) the unnamed reef (reef 10-355) located at or about latitude 10°45.5' south, longitude 143°19.4' east;
- (k) the unnamed reef (reef 10-356) located at or about latitude 10°46.7' south, longitude 143°24.7' east;
- (l) the unnamed reef (reef 10-357) located at or about latitude 10°48.4' south, longitude 143°21.2' east;
- (m) the unnamed reef (reef 10-358) located at or about latitude 10°50.3' south, longitude 143°20.3' east;
- (n) the unnamed reef (reef 10-360) located at or about latitude 10°50.5' south, longitude 143°18.2' east;
- (o) the unnamed reef (reef 10-361) located at or about latitude 10°50.7' south, longitude 143°24' east;
- (p) the unnamed reef (reef 10-362) located at or about latitude 10°51.3' south, longitude 143°14.5' east;
- (q) the unnamed reef (reef 10-364) located at or about latitude 10°53.7' south, longitude 143°12.7' east;
- (r) Linda Reef (reef 10-365);
- (s) the unnamed reef (reef 10-367) located at or about latitude 10°54.4' south, longitude 143°23.2' east;
- (t) the unnamed reef (reef 10-368) located at or about latitude 10°55' south, longitude 143°19' east;
- (u) the unnamed reef (reef 10-371) located at or about latitude 10°56.8' south, longitude 143°14.7' east;
- (v) the unnamed reef (reef 10-372) located at or about latitude 10°57' south, longitude 143°09.6' east;
- (w) the unnamed reef (reef 10-373) located at or about latitude 10°57' south, longitude 143°08' east;
- (x) the unnamed reef (reef 10-376) located at or about latitude 10°59.2' south, longitude 143°07.8' east;
- (y) the unnamed reef (reef 10-382) located at or about latitude 10°41' south, longitude 143°48' east;
- (z) the unnamed reef (reef 10-387) located at or about latitude 10°41.7' south, longitude 143°31.2' east;
- (aa) the unnamed reef (reef 10-392) located at or about latitude 10°44.6' south, longitude 143°36.3' east;
- (ab) the unnamed reef (reef 10-394) located at or about latitude 10°46.3' south; longitude 143°30.3' east;
- (ac) the unnamed reef (reef 10-404) located at or about latitude 10°49.6' south, longitude 143°49.4' east;
- (ad) the unnamed reef (reef 10-410) located at or about latitude 10°52' south, longitude 143°47.8' east;
- (ae) the unnamed reef (reef 10-413) located at or about latitude 10°54.2' south, longitude 143°33.5' east;
- (af) Arnold Islets Reef (reef 11-001);
- (ag) Cairncross Islets Reef (reef 11-010);
- (ah) McSweeney Reef (reef 11-016);
- (ai) the unnamed reef (reef 11-019) located at or about latitude 11°01' south, longitude 143°27.9' east;
- (aj) Grimes Reef (reef 11-025);
- (ak) Monsoon Reef (reef 11-029);
- (al) the unnamed reef (reef 11-034) located at or about latitude 11°10' south, longitude 143°05.8' east;
- (am) Parsons Reef (reef 11-036);
- (an) Collette Reef (reef 11-037);
- (ao) Douglas Islet Reef (reef 11-038);
- (ap) the unnamed reef (reef 11-039) located at or about 11°14.5' south, longitude 143°15.5' east;
- (aq) the unnamed reef (reef 11-040) located at or about latitude 11°16' south, longitude 143°08.8' east; and
- (ar) the unnamed reef (reef 11-027) located at or about latitude 11°07.8' south, longitude 143°00.0' east.



**2. The areas enclosed within the 500 metre line of each of the following reefs:**

- (a) South Brother Reef (reef 10-324);
- (b) Middle Brother Reef (reef 10-323);
- (c) North Ledge Reef (reef 10-325);
- (d) Meggi-Damun Reef (reef 10-326);
- (e) South Ledge Reef (reef 10-327);
- (f) Wyborn Reef (reef 10-336);
- (g) Harrington Reef (reef 10-335);
- (h) Shortland Reef (reef 10-341);
- (i) the unnamed reef (reef 10-411) located at or about latitude 10°49.5' south, longitude 143°29.5' east;
- (j) the unnamed reef (reef 10-800) located at or about latitude 10°48.5' south, longitude 142°44.5' east;
- (k) Haggerston Island Reef (reef 12-001);
- (l) Moody Reef (reef 12-004);
- (m) Young Reef (reef 12-005);
- (n) Laurel Reef (reef 12-006);
- (o) Pickard Reef (reef 12-009);
- (p) Kay Reef (reef 12-010);
- (q) Beesley-Baird Island Reef (reef 12-011);
- (r) Piper Reef (reef 12-012);
- (s) Inset Reef (reef 12-013);
- (t) Hazel Reef (reef 12-014);
- (u) Northern Small Detached Reef (reef 12-067);
- (v) Middle Reef (reef 12-072);
- (w) Dolphin Reef (reef 12-096);
- (x) Southern Small Detached Reef (reef 12-099);
- (y) Curd Reef (reef 12-102);
- (z) Burke Reef (reef 12-105);
- (aa) Ape Reef (reef 12-112);
- (ab) Zenith Reef (reef 12-115);
- (ac) Wye Reef (reef 12-119);
- (ad) Sunk Reef (reef 12-122);
- (ae) the unnamed reef (reef 12-133) located at or about latitude 12°56' south, longitude 143°39.3' east;
- (af) Sherrard Reef (reef 12-145);
- (ag) Franklin Reef (reef 13-015);
- (ah) Sykes Reef (reef 13-020);
- (ai) Glennie Reef (reef 13-024);
- (aj) Waterwitch Reef (13-025);
- (ak) Bow Reef (reef 13-048);
- (al) Gertrude Reef (reef 13-026);
- (am) Jubilee Reef (reef 13-027);
- (an) the reef complex comprising Diamond Reign Reefs (reef 13-032) and Throne Shoals (reef 13-036);
- (ao) Binstead Islet Reef (reef 13-034);
- (ap) Lowrie Island Reef (reef 13-045);
- (aq) the unnamed reef (reef 13-052) located at or about latitude 13°19.5' south, longitude 143°44.8' east;
- (ar) the unnamed reef (reef 13-055) located at or about latitude 13°20' south, longitude 143°47' east;
- (as) Ellis Reef (reef 13-059);
- (at) MacDonald Reef (reef 13-075);
- (au) Fife Island Reef (reef 13-081);
- (av) Hay Island Reef (reef 13-083);
- (aw) the unnamed reef (13-084) located at or about latitude 13°42.4' south, longitude 143°48.9' east;
- (ax) Wilkie Island Reef (reef 13-091);
- (ay) Hannah Island Reef (reef 13-097);
- (az) Pelican Island Reef (reef 13-107);
- (ba) Burkitt Island Reef (13-111);
- (bb) Iris Reef (reef 13-113);
- (bc) Kestrel Reef (reef 13-104);
- (bd) Wilson Reef (reef 13-129);
- (be) Davie Reef (reef 13-130);
- (bf) Eves Reef (reef 13-131);
- (bg) the unnamed reef (reef 13-132) located at or about latitude 13°58.4' south, longitude 144°33.2' east;
- (bh) Tydeman Reef (reef 13-133);
- (bi) Fahey Reef (reef 14-006);

- (bj) Eden Reef (reef 14-008);
- (bk) Wharton Reef (reef 14-022);
- (bl) Channel Rocks Reef (reef 14-024);
- (bm) Boulder Rock Reef (reef 14-025);
- (bn) Pipon Island Reef (reef 14-038);
- (bo) Unison Reef (reef 14-052);
- (bp) Davy Patches B and C (reef 14-057);
- (bq) Bewick Island Reef (reef 14-065);
- (br) Watson Island Reef (reef 14-068);
- (bs) Wooden Patch (reef 14-069);
- (bt) Baron Reef (reef 14-070);
- (bu) Noble Island Reef (reef 14-091);
- (bv) Newton Island reef (reef 14-092);
- (bw) Sand Islet Reef (reef 14-093);
- (bx) the unnamed reef (reef 14-096) located at or about latitude 14°32.5' south, longitude 144°51.3' east;
- (by) Miles Reef A and B (reef 14-098);
- (bz) Leggatt Island Reef (reef 14-099);
- (ca) the unnamed reef (reef 14-100) located at or about latitude 14°33' south, longitude 144°51' east;
- (cb) Sinclair-Morris Island Reef (reef 14-101);
- (cc) Hampton Island Reef (reef 14-102);
- (cd) Beatrice Reef (reef 14-103);
- (ce) the unnamed reef (reef 11-177) located at or about latitude 11°54.3' south, 143°07.5' east;
- (cf) Edward Shoal (reef 12-081);
- (cg) Quake Reef (reef 13-068);
- (ch) Poulsen Reef (reef 13-086);
- (ci) Sullivan Shoal (reef 13-095); and
- (cj) the unnamed reef (reef 13-096) located at or about 13°50.8' south, 143°46.50' east.

### 3. Cape York to Sharp Point

The area the boundary of which:

- (a) commences at the northernmost point of Sharp Point on the coastline of the mainland at low water;
- (b) runs thence generally westerly, north-westerly, north-easterly and north-westerly along that coastline to the northernmost point of Cape York on that coastline at low water;
- (c) thence easterly along the geodesic which passes through the point of latitude 10°41' south, longitude 145°00' east to its intersection by the geodesic which passes through the easternmost point of Eborac Island and Osaburg Point;
- (d) thence south easterly along the geodesic to its intersection by the parallel which passes through the westernmost intersection of the 500 metre line around Brush Islet Reef (reef 10-317) and the 500 metre line around Albany Island Reef A (reef 10-318a);
- (e) thence east along that parallel to the westernmost point of intersection of the 500 metre line around Brush Islet Reef and the 500 metre line around Albany Island Reef A (reef 10-318a);
- (f) thence north-easterly along the 500 metre line around Brush Islet Reef (reef 10-317) to its westernmost intersection by the 500 metre line around Tree Island Reef (reef 10-316);
- (g) thence generally north-easterly, easterly and south-easterly along that 500 metre line to its easternmost intersection by the 500 metre line around Brush Islet Reef (reef 10-317);
- (h) thence generally southerly along that 500 metre line to its intersection by the coastal 500 metre line around Albany Island;
- (i) thence generally southerly, south-easterly and north-easterly along that coastal 500 metre line to its northernmost intersection by the 500 metre line around Mai Islet Reef (reef 10-320);
- (j) thence generally north-easterly along that 500 metre line to the westernmost intersection by the 500 metre line around Albany Rock Reef (reef 10-321);
- (k) thence north-easterly, easterly, southerly and south-westerly along that 500 metre line to its southernmost intersection by the 500 metre line around Mai Islet Reef (reef 10-320);
- (l) thence generally south-westerly along that 500 metre line to the southernmost intersection by the 500 metre line around Albany Island reef;
- (m) thence generally south-easterly along that 500 metre line to its southernmost point;
- (n) thence south-easterly along the geodesic to the easternmost point of the 500 metre line around Ariel Bank;
- (o) thence south-easterly along the geodesic to the easternmost point of the 500 metre line around the unnamed reef complex comprising Turtle Island Reef (reef 10-340) and Brewis Island Reef (reef 10-339) located at or about latitude 10°53.4' south, longitude 142°41.6' east;

- (p) thence south-easterly along the geodesic which passes through the easternmost point of the 500 metre line around Tern Island Reef (reef 10-344), to its intersection by the parallel of latitude which passes through the point of commencement; and
- (q) thence west along that parallel to the point of commencement.

**4. Sadd Point to Orford Ness**

The area the boundary of which:

- (a) commences at the easternmost point of Sadd Point on the coastline of the mainland at low water;
- (b) runs thence east along the parallel of latitude which passes through the point to its intersection by the geodesic which passes through the easternmost point of the 500 metre line around Tern Island Reef (reef 10-344) and through the easternmost point of the 500 metre line around Bushy Island Reef (reef 11-009);
- (c) thence south-easterly along that geodesic to that easternmost point of the 500 metre line around Bushy Island reef;
- (d) thence south along the meridian of longitude which passes through that point to the intersection by the parallel of latitude 11°18' south;
- (e) thence west along that parallel to its intersection by the coastline of the mainland at low water in the vicinity of Orford Ness; and
- (f) thence generally north-westerly, northerly and north-westerly along that coastline at low water to the point of commencement.

**5. Olinda Entrance northwards**

The area enclosed within the 500 metre lines around each reef that lies entirely within the area the boundary of which:

- (a) commences at the point of latitude 10°48.5' south, longitude 143°58' east;
- (b) runs thence east along the parallel of latitude 10°48.5' south to its intersection by the meridian of longitude 144°02' east;
- (c) thence south-easterly along the geodesic to the point of latitude 11°07' south, longitude 144°05' east;
- (d) thence south along the meridian of longitude 144°05' east to its intersection by the parallel of latitude 11°12' south;
- (e) thence south-westerly along the geodesic to the point of latitude 11°14' south, longitude 144°03' east;
- (f) thence west along the parallel of latitude 11°14' south to its intersection by the meridian of longitude 144°00' east;
- (g) thence north-westerly along the geodesic to the point of latitude 11°00' south, longitude 143°58' east; and
- (h) thence north along the meridian of longitude 143°58' east to the point of commencement.

**6. Rodney Island (Shelburne Bay)**

The area the boundary of which:

- (a) commences at the southernmost intersection of the 500 metre line around Rodney Island Reef (11-176), by the coastline of the mainland at low water;
- (b) runs thence generally northerly, westerly and south-westerly along that 500 metre line to its northernmost intersection by the geodesic which passes through the northernmost point of Round Point at low water and the easternmost of the 500 metre line around Bird Islands Reef (reef 11-167);
- (c) thence southerly along that geodesic to its intersection by the coastline of the mainland at low water at Round Point; and
- (d) thence generally south-easterly, north-easterly and south-easterly along that coastline at low water to the point of commencement.

**7. Cockburn Reef to Second 3 Mile Opening**

The area the boundary of which:

- (a) commences at the westernmost intersection of the 500 metre line around Cockburn Reef (reef 11-173) and the parallel of latitude 11°45' south;
- (b) runs thence east along the parallel of latitude 11°45' south to its intersection by the meridian of longitude 143°18.2' east;
- (c) thence south-easterly along the geodesic to the point of latitude 11°49' south, longitude 143°30' east;
- (d) thence south-easterly along the geodesic to the point of latitude 11°49.6' south, longitude 143°30.5' east;
- (e) thence north-easterly along the geodesic to the southernmost point of Salamander Reef (reef 11-222b);
- (f) thence easterly along the geodesic to the point of intersection in the middle of Small Opening, of the median line between Three Reefs (reef 11-223) and the unnamed reef (reef 11-224) located at or about latitude 11°46.8' south, longitude 143°53' east, by the meridian of longitude which passes through the northernmost point of that unnamed reef (reef 11-224);
- (g) thence south-easterly along the geodesic to the southernmost point of the 500 metre line around Three Reefs;

- (h) thence southerly along the geodesic to the northernmost point of the 500 metre line around the unnamed reef (reef 12-029) located at or about latitude 12°00' south, longitude 143°54.6' east;
- (i) thence generally south-easterly along that 500 metre line to its northernmost intersection by the 500 metre line around the unnamed reef (reef 12-031) located at or about latitude 12°00.4' south, longitude 143°55.5' east;
- (j) thence generally easterly, south-easterly and southerly along the 500 metre line to its northernmost intersection by the 500 metre line around the unnamed reef (reef 12-032) located at or about latitude 12°01.3' south, longitude 143°57.2' east;
- (k) thence generally north-easterly, easterly and south-easterly along that 500 metre line to its northernmost intersection by the 500 metre line around Wishbone Reef (reef 12-037);
- (l) thence generally south-easterly, southerly, westerly and north-westerly along that 500 metre line to its westernmost intersection by the 500 metre line around the unnamed reef (reef 12-038b) located at or about latitude 12°03.4' south, longitude 143°55.9' east;
- (m) thence generally north-westerly along that 500 metre line to its southernmost intersection by the 500 metre line around the unnamed reef (reef 12-038a) located at or about latitude 12°03.5' south, longitude 143°54.7' east;
- (n) thence generally westerly and north-westerly along that 500 metre line to its southernmost intersection by the 500 metre line around the unnamed reef (reef 12-035) located at or about latitude 12°03' south, longitude 143°53.9' east;
- (o) thence generally north-westerly along the 500 metre line to its southernmost intersection by the 500 metre line around the unnamed reef (reef 12-034) located at or about latitude 12°02.4' south, longitude 143°52.8' east;
- (p) thence generally westerly along that 500 metre line to its southernmost intersection by the 500 metre line around the unnamed reef (reef 12-033) located at or about latitude 12°02.2' south, longitude 143°50.9' east;
- (q) thence generally westerly along that 500 metre line to its southernmost intersection by the 500 metre line around the unnamed reef (reef 12-036) located at or about latitude 12°02.7' south, longitude 143°50.1' east;
- (r) thence generally southerly and westerly along that 500 metre line to its southernmost intersection by the 500 metre line around the unnamed reef (reef 12-039) located at or about latitude 12°03.2' south, longitude 143°49.1' east;
- (s) thence generally southerly along that 500 metre line to its easternmost intersection by the 500 metre line around the unnamed reef (reef 12-040) located at or about latitude 12°04.4' south, longitude 143°48.8' east;
- (t) thence generally south-easterly, southerly and south-westerly along that 500 metre line to its easternmost intersection by the 500 metre line around the unnamed reef (reef 12-042) located at or about latitude 12°06' south, longitude 143°48.2' east;
- (u) thence generally south-easterly along the 500 metre line to its easternmost point;
- (v) thence south-westerly along the geodesic to the northernmost point of the 500 metre line around northern Martha Ridgway Reef A (reef 12-043a);
- (w) thence generally southerly along that 500 metre line to its easternmost intersection by the 500 metre line around southern Martha Ridgway Reef B (reef 12-043b);
- (x) thence generally southerly along the 500 metre line to its southernmost point;
- (y) thence west along the geodesic to the northernmost point of the 500 metre line around the unnamed reef (reef 12-046) located at or about latitude 12°10.5' south, longitude 143°48.1' east;
- (z) thence south-easterly along the geodesic to the northernmost point of the 500 metre line around Mantis Reef (reef 12-056);
- (aa) thence generally south-easterly, southerly, south-westerly and north-westerly along that 500 metre line to its southernmost intersection by the 500 metre line around Ferguson Reef (reef 12-058);
- (ab) thence generally south-westerly and westerly along that 500 metre line to its southernmost intersection by the 500 metre line around the unnamed reef (reef 12-059) located at or about latitude 12°22' south, longitude 143°47.5' east;
- (ac) thence generally southerly and south-westerly along that 500 metre line to its easternmost intersection by the 500 metre line around Lagoon Reef (reef 12-061);
- (ad) thence generally south-easterly, southerly and westerly along that 500 metre line to its easternmost intersection by the 500 metre line around the unnamed reef (reef 12-063) located at or about latitude 12°24.8' south, longitude 143°46' east;
- (ae) thence generally south-easterly, southerly and westerly along that 500 metre line to its southernmost intersection by the 500 metre line around the unnamed reef (reef 12-062) located at or about latitude 12°24.8' south, longitude 143°46' east;
- (af) thence generally south-westerly along that 500 metre line to its southernmost intersection by the 500 metre line around the unnamed reef (reef 12-068) located at or about latitude 12°26.5' south, longitude 143°45.1' east;

- (ag) thence generally south-easterly, southerly and south-westerly along that 500 metre line to its easternmost intersection by the 500 metre line around the unnamed reef (reef 12-069) located at or about latitude 12°28.1' south, longitude 143°45.1' east;
- (ah) thence generally south-easterly, southerly and south-westerly along that 500 metre line to its easternmost intersection by the 500 metre line around unnamed reef (reef 12-071) located at or about latitude 12°29.5' south, longitude 143°46.3' east;
- (ai) thence generally south-easterly along that 500 metre line to its northernmost intersection by the 500 metre line around Long Sandy Reef (reef 12-094);
- (aj) thence generally south-easterly, southerly and south-westerly along that 500 metre line to its easternmost intersection by the 500 metre line around Second Small Reef (reef 12-098);
- (ak) thence generally south-easterly and southerly along that 500 metre line to its northernmost intersection by the 500 metre line around the unnamed reef (reef 12-101) located at or about latitude 12°35.9' south, longitude 143°48.2' east;
- (al) thence generally south-easterly along that 500 metre line to its easternmost intersection by the 500 metre line around northern Log Reef (North) (reef 12-104);
- (am) thence generally south-easterly and southerly along that 500 metre line to its easternmost intersection by the 500 metre line around southern Log Reef (South) (reef 12-107);
- (an) thence generally south-easterly, southerly, south-westerly and westerly along that 500 metre line to its southernmost intersection by the 500 metre line around the unnamed reef (reef 12-110) located at or about latitude 12°42.4' south, longitude 143°48.7' east;
- (ao) thence generally southerly and south-westerly along that 500 metre line to its easternmost intersection by the 500 metre line around First Small Reef (reef 12-111);
- (ap) thence generally southerly along that 500 metre line to its easternmost intersection by the 500 metre line around the unnamed reef (reef 12-114) located at or about latitude 12°45.5' south, longitude 143°48.8' east;
- (aq) thence generally south-easterly, southerly, westerly and southerly along that 500 metre line to its easternmost intersection by the 500 metre line around the unnamed reef (reef 12-116) located at or about latitude 12°47.9' south, longitude 143°48.1' east;
- (ar) thence generally south-easterly along that 500 metre line to its northernmost intersection by the 500 metre line around Bligh Reef (reef 12-118);
- (as) thence generally south-easterly, southerly and south-westerly along that 500 metre line to its easternmost intersection by the 500 metre line around the unnamed reef (reef 12-127) located at or about latitude 12°53.9' south, longitude 143°49' east;
- (at) thence generally southerly along that 500 metre line to its easternmost intersection by the 500 metre line around unnamed reef (reef 12-134) located at or about latitude 12°56.2' south, longitude 143°49.2' east;
- (au) thence generally southerly along that 500 metre line to its easternmost intersection by the 500 metre line around the unnamed reef (reef 12-137) located at or about latitude 12°58.1' south, longitude 143°49.6' east;
- (av) thence generally south-easterly, southerly and south-westerly along that 500 metre line to its easternmost intersection by the 500 metre line around the unnamed reef (reef 12-141) located at or about latitude 12°59.1' south, longitude 143°49.6' east;
- (aw) thence generally south-easterly along that 500 metre line to its easternmost intersection by the 500 metre line around Cat Reef (reef 12-143);
- (ax) thence generally south-westerly along the median line between the unnamed reef (reef 12-141) and Cat Reef to its westernmost intersection by the 500 metre line around Cat Reef;
- (ay) thence generally south-easterly along that 500 metre line to its westernmost intersection by the 500 metre line around Derry Reef (reef 13-002);
- (az) thence generally easterly along the median line between Cat Reef and Derry Reef to its easternmost intersection by the 500 metre line around Derry Reef;
- (ba) thence generally south-easterly along that 500 metre line to its easternmost point;
- (bb) thence south-easterly along the geodesic to the northernmost point of the 500 metre line around Ham Reef (reef 13-005);
- (bc) thence generally south-easterly, southerly, south-westerly and easterly along that 500 metre line to its southernmost point;
- (bd) thence south-westerly along the geodesic to the point of latitude 13°05' south, longitude 143°49' east;
- (be) thence west along the parallel of latitude 13°05' south to its intersection by the meridian of longitude 143°48' east;
- (bf) thence north-westerly along the geodesic to the point of latitude 13°04' south, longitude 143°46.5' east;
- (bg) thence north-westerly along the geodesic to the point of latitude 13°02' south, longitude 143°45' east;
- (bh) thence north along the meridian of longitude 143°45' east to its intersection by the parallel of latitude 13°01' south;
- (bi) thence north-westerly along the geodesic to the point of latitude 13°00.5' south, longitude 143°44.5' east;
- (bj) thence north-easterly along the geodesic to the point of latitude 13°00' south, longitude 143°45' east;

- (bk) thence north-easterly along the geodesic to the point of latitude 12°59' south, longitude 143°45.5' east;
- (bl) thence north-easterly along the geodesic to the point of latitude 12°58.2' south, longitude 143°47' east;
- (bm) thence north-westerly along the geodesic to the point of latitude 12°56' south, longitude 143°43.5' east;
- (bn) thence north-easterly along the geodesic to the point of latitude 12°55.5' south, longitude 143°44' east;
- (bo) thence north along the meridian of longitude 143°44' east to its intersection by the parallel of latitude 12°53' south;
- (bp) thence north-westerly along the geodesic to the point of latitude 12°52.5' south, longitude 143°42' east;
- (bq) thence north-westerly along the geodesic to the point of latitude 12°51.5' south, longitude 143°41.5' east;
- (br) thence north along the meridian of longitude 143°41.5' east; to its intersection by the parallel of latitude 12°50.5' south;
- (bs) thence east along the parallel of latitude 12°50.5' south to its intersection by the meridian of longitude 143°43' east;
- (bt) thence north-easterly along the geodesic to the point of latitude 12°49' south, longitude 143°43.5' east;
- (bu) thence north-westerly along the geodesic to the point of latitude 12°48' south, longitude 143°43' east;
- (bv) thence north along the meridian of longitude 143°43' east to its intersection by the parallel of latitude 12°47.5' south;
- (bw) thence north-westerly along the geodesic to the point of latitude 12°47' south, longitude 143°41.5' east;
- (bx) thence north-westerly along the geodesic to the point of latitude 12°46.5' south, longitude 143°41' east;
- (by) thence north along the meridian of longitude 143°41' east to its intersection by the parallel of latitude 12°46' south;
- (bz) thence north-easterly along the geodesic to the point of latitude 12°45.5' south, longitude 143°42' east;
- (ca) thence north-westerly along the geodesic to the point of latitude 12°43.5' south, longitude 143°40' east;
- (cb) thence north-easterly along the geodesic to the point of latitude 12°43' south, longitude 143°41' east;
- (cc) thence north-easterly along the geodesic to the point of latitude 12°42.5' south, longitude 143°42.5' east;
- (cd) thence west along the parallel of latitude 12°42.5' south to its intersection by the meridian of longitude 143°42' east;
- (ce) thence north-westerly along the geodesic to the point of latitude 12°42' south, longitude 143°40.5' east;
- (cf) thence north-westerly along the geodesic to the point of latitude 12°41.5' south, longitude 143°40' east;
- (cg) thence north along the meridian of longitude 143°40' east to its intersection by the parallel of latitude 12°41' south;
- (ch) thence north-westerly along the geodesic to the point of latitude 12°39.5' south, longitude 143°36' east;
- (ci) thence north-easterly along the geodesic to the point of latitude 12°38.5' south, longitude 143°37' east;
- (cj) thence north along the meridian of longitude 143°37' east to its intersection by the parallel of latitude 12°38' south;
- (ck) thence north-easterly along the geodesic to the point of latitude 12°37.5' south, longitude 143°38' east;
- (cl) thence north along the meridian of longitude 143°38' east to its intersection by the parallel of latitude 12°37' south;
- (cm) thence north-westerly along the geodesic to the point of latitude 12°36.5' south, longitude 143°37' east;
- (cn) thence north along the meridian of longitude 143°37' east to its intersection by the parallel of latitude 12°36' south;
- (co) thence north-easterly along the geodesic to the point of latitude 12°35.5' south, longitude 143°37.5' east;
- (cp) thence north-westerly along the geodesic to the point of latitude 12°35' south, longitude 143°37' east;
- (cq) thence north-easterly along the geodesic to the point of latitude 12°32' south, longitude 143°38' east;
- (cr) thence north along the meridian of longitude 143°38' east to its intersection by the parallel of latitude 12°31' south;
- (cs) thence south-westerly along the geodesic to the point of latitude 12°33.2' south, longitude 143°36' east;
- (ct) thence south-westerly along the geodesic to the point of latitude 12°33.5' south, longitude 143°35' east;
- (cu) thence north-westerly along the geodesic to the point of latitude 12°32.5' south, longitude 143°34' east;
- (cv) thence north along the meridian of longitude 143°34' east to its intersection by the parallel of latitude 12°32' south;
- (cw) thence north-easterly along the geodesic to the point of latitude 12°31' south, longitude 143°34.5' east;
- (cx) thence north-easterly along the geodesic to the point of latitude 12°30' south, longitude 143°36' east;
- (cy) thence west along the parallel to its easternmost intersection by the 500 metre line around the reef complex comprising Eel Reef (reef 12-027a), Quoin Island Reef (reef 12-027b) and Fison Reefs (reef 12-027c);
- (cz) thence generally south-westerly, westerly, north-westerly and easterly along that 500 metre line to its northernmost intersection by the meridian of longitude 143°28' east;
- (da) thence north along that meridian to its southernmost intersection by the 500 metre line around the unnamed reef (reef 12-024) located at or about latitude 12°23.2' south, longitude 143°29' east;
- (db) thence generally westerly and north-easterly along that 500 metre line to its westernmost intersection by the 500 metre line around the reef complex comprising Gallon Reef (reef 12-016a), Forbes Islands Reef (reef 12-016b) and the unnamed reef (reef 12-016c);

- (dc) thence generally south-westerly, westerly, north-westerly, northerly, north-easterly and easterly along that 500 metre line to its northernmost intersection by the meridian of longitude 143°20' east;
- (dd) thence north-easterly along the geodesic to the point of latitude 12°11.5' south, longitude 143°31' east;
- (de) thence north along the meridian of longitude 143°31' east to its intersection by the parallel of latitude 12°10.5' south;
- (df) thence westerly along the geodesic to the easternmost point of the 500 metre line around Nomad Reef (reef 12-007);
- (dg) thence generally southerly, westerly, north-westerly, northerly, north-easterly and easterly along that 500 metre line to its westernmost intersection by the 500 metre line around Mason Reef (reef 12-003);
- (dh) thence generally north-easterly along that 500 metre line to its northernmost point;
- (di) thence north-easterly along the geodesic to the westernmost point of the 500 metre line around the unnamed reef (reef 12-030) located at or about latitude 12°07.7' south, longitude 143°39.5' east;
- (dj) thence generally easterly along the 500 metre line to its intersection by the meridian of longitude 143°29' east;
- (dk) thence north along the meridian to its intersection by the parallel of latitude 11°57.6' south;
- (dl) thence east along that parallel to its intersection by the meridian of longitude 143°30' east;
- (dm) thence easterly along the geodesic to the point of latitude 11°57.3' south, longitude 143°33.5' east;
- (dn) thence north-easterly along the geodesic to the point of latitude 11°56.5' south, longitude 143°36.8' east;
- (do) thence north along the meridian of longitude 143°36.8' east to its intersection by the parallel of latitude 11°53.2' south;
- (dp) thence north-westerly along the geodesic to the point of latitude 11°52.2' south, longitude 143°35.5' east;
- (dq) thence north-westerly along the geodesic to the point of latitude 11°51.3' south, longitude 143°32.4' east;
- (dr) thence west along the parallel of latitude 11°51.3' south to its intersection by the meridian of longitude 143°30' east;
- (ds) thence south along that meridian to its northernmost intersection by the 500 metre line around the reef complex which includes Queue Reef (reef 11-184a), Wreck Reef (reef 11-184b) and the Sir Charles Hardy Islands Reef (reef 11-184c);
- (dt) thence generally south-westerly along the 500 metre line to its westernmost point;
- (du) thence north-westerly along the geodesic to the southernmost point of the 500 metre line around Erlangen Patch (reef 11-179);
- (dv) thence generally north-westerly along that 500 metre line to its westernmost intersection by the 500 metre line around Cockburn Patch (reef 11-178);
- (dw) thence generally westerly and north-westerly along that 500 metre line to its westernmost intersection by the 500 metre line around Cockburn Reef (reef 11-173);
- (dx) thence generally westerly and north-westerly along that 500 metre line to its westernmost intersection by the parallel of latitude which passes through the southernmost point of the 500 metre line around Magra Islet Reef (reef 11-174);
- (dy) thence west along that parallel to the southernmost point of the 500 metre line around Magra Islet Reef (reef 11-174);
- (dz) thence generally north-westerly and north-easterly along that 500 metre line to its northernmost point;
- (ea) thence east along the parallel of latitude which passes through that point to its westernmost intersection by the 500 metre line around Cockburn Reef (reef 11-173);
- (eb) thence generally northerly along that 500 metre line to its westernmost point of intersection by the parallel of latitude which passes through the southernmost point of the 500 metre line around Guthray Reef (reef 11-171);
- (ec) thence west along that parallel to its intersection by the 500 metre line around Guthray Reef (reef 11-171);
- (ed) thence generally north-westerly, northerly, north-easterly along the 500 metre line to its northernmost point;
- (ee) thence east along the parallel of latitude which passes through that point to its westernmost intersection by the 500 metre line around Cockburn Reef (reef 11-173); and
- (ef) thence generally north-westerly along that 500 metre line to the point of commencement, but does not include the area described in Part 3, Item 1 Forbes Islands of this schedule.

## 8. Cape Grenville

The area the boundary of which:

- (a) commences on the south side of Cape Grenville at the southernmost point of intersection of the meridian of longitude 143°12.7' east by the coastline of the mainland at low water at Cape Grenville;
- (b) runs thence generally south-easterly, easterly, north-easterly, northerly and north-westerly along that coastline at low water to the northernmost point of Cape Grenville on the coastline at low water;
- (c) thence north along the meridian of longitude which passes through that point, to its northernmost intersection by the coastal 500 metre line;
- (d) thence generally easterly and south-easterly along that coastal 500 metre line to its northernmost intersection by the 500 metre line around Perry Island Reef (reef 11-189);

- (e) thence generally easterly along that 500 metre line to its northernmost intersection by the 500 metre line around Harvey Island Reef (reef 11-187);
- (f) thence generally northerly and north-easterly along that 500 metre line to its westernmost intersection by the 500 metre line around the unnamed reef (reef 11-186) located at or about latitude 11°57.7' south, longitude 143°16.2' east;
- (g) thence generally north-easterly along that 500 metre line to its westernmost intersection by the 500 metre line around Nob Island Reef (reef 11-185);
- (h) thence generally north-easterly, easterly and south-easterly along that 500 metre line to its easternmost intersection by the 500 metre line around the unnamed reef (reef 11-186) located at or about latitude 11°57.7' south, longitude 143°16.2' east;
- (i) thence generally south-easterly along that 500 metre line to its northernmost intersection by the 500 metre line around Clerke Island Reef (reef 11-188);
- (j) thence generally north-easterly, easterly, south-easterly, southerly and south-westerly along that 500 metre line to its southernmost point;
- (k) thence west along the parallel of latitude which passes through that point, to its easternmost intersection by the 500 metre line around Hicks Island Reef (reef 11-191);
- (l) thence generally southerly and south-westerly along that 500 metre line to its easternmost intersection by the 500 metre line around the Twin Reefs (reef 11-193a and b);
- (m) thence generally south-westerly, westerly and north-westerly along that 500 metre line to its westernmost intersection by the 500 metre line around Hicks Island Reef (reef 11-191);
- (n) thence westerly along the geodesic to the easternmost point of the 500 metre line around Gore Island Reef (reef 11-194);
- (o) thence generally south-westerly and westerly along that 500 metre line to its southernmost intersection by the 500 metre line around South Reef (reef 11-195);
- (p) thence generally south-westerly, westerly and northerly along that 500 metre line to its westernmost point;
- (q) thence north along the meridian of longitude which passes through that point, to its southernmost intersection by the coastal 500 metre line;
- (r) thence generally south-westerly and north-westerly along that coastal 500 metre line to its southernmost intersection by the meridian of longitude 143°12.7' east; and
- (s) thence north along that meridian to the point of commencement.

## 9. Olive River

The area the boundary of which:

- (a) commences at the easternmost point of Bolt Head on the coastline of the mainland at low water;
- (b) runs thence generally northerly and north-easterly along that coastline at low water to its intersection by the parallel of latitude 1205' south;
- (c) thence east along that parallel to its intersection by the meridian of longitude 143°10' east;
- (d) thence south-westerly along the geodesic to the point of latitude 12°09' south, longitude 143°07.5' east;
- (e) thence southerly along the geodesic to the easternmost point of the 500 metre line around Tyrrel Reefs (reef 12-008);
- (f) thence generally south-westerly and westerly along that coastal 500 metre line to its southernmost intersection by the coastal 500 metre line;
- (g) thence generally southerly, south-westerly and south-easterly along that coastal 500 metre line to its intersection by the parallel of latitude which passes through the easternmost point of Bolt Head on the coastline of the mainland at low water; and
- (h) thence westerly along that parallel to the point of commencement.

## 10. Cape Weymouth to Lloyd Bay Islands

The area the boundary of which:

- (a) commences at the point of intersection of the coastline of the mainland at low water by the parallel of latitude 12°38' south;
- (b) runs thence east along that parallel to its intersection by the meridian of longitude 143°26.8' east;
- (c) thence south-westerly along the geodesic to the easternmost point of the 500 metre line around Lloyd Island Reef (reef 12-084);
- (d) thence generally north-westerly along that 500 metre line to its northernmost point;
- (e) thence north-westerly along the geodesic to the southernmost intersection of the 500 metre line around the unnamed reef (reef 12-083) located at or about latitude 12°43' south, longitude 143°24' east, by the coastline of the mainland at low water; and
- (f) thence generally north-easterly, northerly, westerly, northerly and north-easterly along that coastline at low water to the point of commencement.



**11. May, Hazelgrove and Exit Reefs**

The area the boundary of which:

- (a) commences at the southernmost point of the 500 metre line around Exit Reef (reef 12-089);
- (b) runs thence generally north-easterly to the easternmost point of that 500 metre line;
- (c) thence northerly along the geodesic to the easternmost point of the 500 metre line around Hazelgrove Reefs (reef 12-085);
- (d) thence generally north-westerly, westerly and south-westerly to the westernmost point of that 500 metre line;
- (e) thence south-westerly along the geodesic to the westernmost point of the 500 metre line around May Reef (reef 12-086);
- (f) thence generally south-easterly to the southernmost point of the 500 metre line around May Reef (reef 12-086); and
- (g) thence south-easterly along the geodesic to the point of commencement.

**12. Round Point to Bobardt Point**

The area the boundary of which:

- (a) commences at the point of intersection of the 5 kilometre line by the parallel of latitude 13°09' south;
- (b) runs thence west along that parallel to its intersection by the coastline of the mainland at low water;
- (c) thence generally northerly along that coastline at low water to its intersection by the parallel of latitude 13°00' south;
- (d) thence east along that parallel to its intersection by the 5 kilometre line;
- (e) thence generally southerly along that 5 kilometre line to its northernmost intersection by the 500 metre line around Stork Reef (reef 13-012);
- (f) thence generally easterly, south-easterly and south-westerly along that 500 metre line to its southernmost intersection by the 5 kilometre line; and
- (g) thence generally southerly along that 5 kilometre line to the point of commencement.

**13. Chapman Island Reef and Frederick Patches**

The area enclosed within the 500 metre lines around each reef that lies entirely within the area the boundary of which:

- (a) commences at the point of latitude 12°51.5' south, longitude 143°35' east;
- (b) runs thence east along the parallel of latitude 12°51.5' south to its intersection by the meridian of longitude 143°39' east;
- (c) thence south along that meridian to its intersection by the parallel of latitude 12°53.5' south;
- (d) thence south-westerly along the geodesic to the point of latitude 12°54.5' south, longitude 143°35' east; and
- (e) thence north along the meridian of longitude 143°35' east to the point of commencement.

**14. The unnamed reef (reef 12-142) and the unnamed reef (reef 12-146)**

The area enclosed within the 500 metre lines around each reef that lies entirely within the area the boundary of which:

- (a) commences at the point of latitude 12°58.5' south, longitude 143°39' east;
- (b) runs thence east along the parallel of latitude 12°58.5' south, to its intersection by the meridian of longitude 143°44.5' east;
- (c) thence south along that meridian to its intersection by the parallel of latitude 13°01' south;
- (d) thence west along that parallel to its intersection by the meridian of longitude 143°39' east; and
- (e) thence north along that meridian to the point of commencement.

**15. New Reef to Colclough Reef**

The area enclosed within the 500 metre lines around each reef that lies entirely within the area the boundary of which:

- (a) commences at the point of latitude 13°02' south, longitude 143°40' east;
- (b) runs thence east along the parallel of latitude 13°02' south to its intersection by the meridian of longitude 143°45.5' east;
- (c) thence south along that meridian to its intersection by the parallel of latitude 13°07' south;
- (d) thence south-westerly along the geodesic to the point of latitude 13°08.5' south, longitude 143°42' east;
- (e) thence west along the parallel of latitude 13°08.5' south to its intersection by the meridian of longitude 143°37.5' east;
- (f) thence north along that meridian to its intersection by the parallel of latitude 13°04' south; and
- (g) thence north-easterly along the geodesic to the point of commencement.

**16. Franklin Reef to Tijou Reef**

The area enclosed within the 500 metre lines around each reef that lies entirely within the area the boundary of which:

- (a) commences at the point of latitude 13°03' south, longitude 143°53' east;
- (b) runs thence east along the parallel of latitude 13°03' south to its intersection by the meridian of longitude 143°57' east;
- (c) thence south along that meridian to its intersection by the parallel of latitude 13°06' south;
- (d) thence west along that parallel to its intersection by the meridian of longitude 143°53' east; and
- (e) thence north along that meridian to the point of commencement.

**17. Celebration Reef**

The area enclosed within the 500 metre lines around each reef that lies entirely within the boundary of which:

- (a) commences at the point of latitude 13°15' south, longitude 143°40' east;
- (b) runs thence east along the parallel of latitude 13°15' south to its intersection by the meridian of longitude 143°43' east;
- (c) thence south along that meridian to its intersection by the parallel of latitude 13°18' south;
- (d) thence west along that parallel to its intersection by the meridian of longitude 143°40' east; and
- (e) thence north along the meridian to the point of commencement.

**18. Friendly Point to Binstead Islet**

The area the boundary of which:

- (a) commences at the easternmost point of Friendly Point on the coastline of the mainland at low water;
- (b) runs thence generally north-westerly and northerly along that coastline at low water to its intersection by the parallel of Latitude 13°14' south;
- (c) thence east along that parallel to its intersection by the 5 kilometre line;
- (d) thence generally southerly and south-easterly along that 5 kilometre line to its westernmost intersection by the 500 metre line around Treat Reef (reef 13-053);
- (e) thence generally north-easterly, easterly, south-easterly, southerly and south-westerly along that 500 metre line to its easternmost intersection by the 5 kilometre line;
- (f) thence generally south-easterly and southerly along that 5 kilometre line to its intersection by the parallel of latitude which passes through the easternmost point of Sharland Reefs (reef 13-057a);
- (g) thence west along that parallel to its easternmost intersection by the 500 metre line around Sharland Reefs (reef 13-057a);
- (h) thence generally north-westerly and southerly along that 500 metre line to its westernmost point; and
- (i) thence south-westerly along the geodesic to the point of commencement.

**19. Tijou Reef to Sand Bank No. 8**

The area enclosed within the 500 metre lines around each reef that lies entirely within the area the boundary of which:

- (a) commences at the point of latitude 13°15' south, longitude 143°55' east;
- (b) runs thence east along the parallel of latitude 13°15' south to its intersection by the meridian of longitude 144°00' east;
- (c) thence south along that meridian to its intersection by the parallel of latitude 13°21.5' south;
- (d) thence west along that parallel to its intersection by the meridian of longitude 143°55' east; and
- (e) thence north along that meridian to the point of commencement.

**20. Blanchard Reef to Morris Island Reef**

The area the boundary of which:

- (a) commences at the northernmost point of the 500 metre line around Ogilvie Reef (reef 13-076);
- (b) runs thence generally south-westerly and southerly along that 500 metre line to its westernmost point;
- (c) thence northerly along the geodesic to the westernmost point of the 500 metre line around Morris Island Reef (reef 13-072);
- (d) thence northerly along the geodesic to the westernmost point of the 500 metre line around Blanchard Reef (reef 13-060);
- (e) thence generally north-easterly, easterly and south-easterly along that 500 metre line to its easternmost point;
- (f) thence easterly along the geodesic to the northernmost point of the 500 metre line around the unnamed reef (reef 13-063) located at or about latitude 13°25.3' south, longitude 143°49' east;
- (g) thence generally easterly, south-easterly and southerly along that 500 metre line to its easternmost point; and
- (h) thence southerly along the geodesic to the point of commencement.

**21. Campbell Point to Claremont Point**

The area the boundary of which:

- (a) commences at the point of intersection of the 5 kilometre line by the parallel of latitude 14°03' south;
- (b) runs thence west along that parallel to its intersection by the coastline of the mainland at low water;
- (c) thence generally north-westerly and northerly along that coastline at low water to its intersection by the parallel of latitude 13°30' south;
- (d) thence east along that parallel to its intersection by the 5 kilometre line;
- (e) thence generally southerly along that 5 kilometre line to its northernmost intersection by the 500 metre line around Rattlesnake Reef A (reef 13-101a) located at or about latitude 13°52' south, longitude 143°38' east;
- (f) thence generally south-easterly along that 500 metre line to its easternmost intersection by the 500 metre line around Rattlesnake Reefs B (reef 13-101b);
- (g) thence generally south-easterly, southerly and south-westerly along that 500 metre line to its southernmost intersection by the 5 kilometre line;
- (h) thence generally south-easterly along that 5 kilometre line to its northernmost intersection by the 500 metre line around Rattlesnake Reefs C (reef 13-101c) located at or about latitude 13°54' south, longitude 143°39' east;
- (i) thence generally easterly, southerly and westerly along that 500 metre line to its southernmost intersection by the 5 kilometre line; and
- (j) thence generally south-easterly and southerly along that 5 kilometre line to the point of commencement.

**22. First 3 Mile Opening to Creech Reef**

The area enclosed within the 500 metre lines around each reef that lies entirely within the area the boundary of which:

- (a) commences at the point of latitude 13°26' south, longitude 144°01' east;
- (b) runs thence east along the parallel of latitude 13°26' south to its intersection by the meridian of longitude 144°05' east;
- (c) thence south-easterly along the geodesic to the point of latitude 13°30' south, longitude 144°08' east;
- (d) thence south along the meridian of longitude 144°08' east to its intersection by the parallel of latitude 13°40' south;
- (e) thence west along that parallel to its intersection by the meridian of longitude 144°05' east;
- (f) thence north-westerly along the geodesic to the point of latitude 13°30' south, longitude 144°01' east; and
- (g) thence north along the meridian of longitude 144°01' east to the point of commencement.

**23. Noddy Reef group**

The area enclosed within the 500 metre lines around each reef that lies entirely within the area the boundary of which:

- (a) commences at the point of latitude 13°39' south, longitude 143°44' east;
- (b) runs thence north-easterly along the geodesic to the point of latitude 13°35' south, longitude 143°52.5' east;
- (c) thence east along the parallel of latitude 13°35' south to its intersection by the meridian of longitude 143°58' east;
- (d) thence south along that meridian to its intersection by the parallel of latitude 13°40' south;
- (e) thence west along that parallel to its intersection by the meridian of longitude 143°51' east;
- (f) thence south-westerly along the geodesic to the point of latitude 13°45' south, longitude 143°46.5' east;
- (g) thence west along the parallel of latitude 13°45' south to its intersection by the meridian of longitude 143°44' east; and
- (h) thence north along that meridian to the point of commencement.

**24. Lytton and Magpie Reefs**

The area the boundary of which:

- (a) commences at the northernmost point of the 500 metre line around Lytton Reef (reef 13-088);
- (b) runs thence generally south-easterly, southerly and south-westerly along that 500 metre line to its southernmost point;
- (c) thence westerly along the geodesic to the southernmost point of the 500 metre line around Magpie Reef (reef 13-087);
- (d) thence generally westerly, north-westerly, easterly and north-easterly along that 500 metre line to its easternmost point; and
- (e) thence south-easterly along the geodesic to the point of commencement.

**25. Hedge Reef**

The area the boundary of which:

- (a) commences at the southernmost point of the 500 metre line around the unnamed reef (reef 13-122) located at or about latitude 13°52.3' south, longitude 144°01.6' east;

- (b) runs thence west along the parallel of latitude which passes through that point, to its easternmost intersection by the 500 metre line around Hedge Reef (reef 13-108);
- (c) thence generally south-westerly, westerly, north-westerly, northerly and north-easterly along that 500 metre line to its southernmost intersection by the 500 metre line around the unnamed reef (reef 13-100) located at or about latitude 13°52.3' south, longitude 143°56' east;
- (d) thence generally north-westerly and north-easterly along that 500 metre line to its northernmost point;
- (e) thence north along the meridian of longitude which passes through that point, to its southernmost intersection by the 500 metre line around the reef complex comprising reefs 13-093a, b and c located at or about latitude 13°50' south, longitude 143°56' east;
- (f) thence generally south-westerly, westerly, north-westerly, northerly and north-easterly along that 500 metre line to its southernmost intersection by the 500 metre line around the unnamed reef (reef 13-089) located at or about latitude 13°50' south, longitude 143°57' east;
- (g) thence generally north-westerly, northerly, north-easterly, easterly and south-easterly along that 500 metre line to its northernmost intersection by the 500 metre line around the reef complex comprising reefs 13-093a, b and c located at or about latitude 13°50' south, longitude 143°56' east;
- (h) thence generally north-easterly, easterly and south-easterly along that 500 metre line to its easternmost point;
- (i) thence southerly along the geodesic to the northernmost point of the 500 metre line around Hedge Reef (reef 13-108);
- (j) thence south-easterly along the geodesic to the northernmost point of the 500 metre line around the unnamed reef (reef 13-122) located at or about latitude 13°52.3' south, longitude 144°01.6' east; and
- (k) thence generally southerly and south-westerly along that 500 metre line to the point of commencement.

## 26. Northern Corbett Reef

The area the boundary of which:

- (a) commences at the northernmost point of the 500 metre line around Corbett Reef (reef 14-016);
- (b) runs thence north-westerly along the geodesic to the easternmost point of the 500 metre line of the unnamed reef (reef 13-123) located at or about latitude 13°51.6' south, longitude 144°08.2' east;
- (c) thence generally northerly and north-westerly along that 500 metre line to its northernmost point;
- (d) thence westerly along the geodesic to the northernmost point of the 500 metre line around the unnamed reef (reef 13-124) located at or about latitude 13°52' south, longitude 144°05' east;
- (e) thence generally southerly and easterly along that 500 metre line to its southernmost point;
- (f) thence south along the meridian that passes through that southernmost point to the northernmost point of intersection by the 500 metre line of Corbett Reef (reef 14-016); and
- (g) thence generally south-easterly, southerly, north-easterly, easterly and north-easterly along that 500 metre line to the point of commencement.

## 27. Creech Reef to Joan Reef

The area the boundary of which:

- (a) commences at the northernmost point of the 500 metre line around the unnamed reef (reef 13-119) located at or about latitude 13°40.7' south, longitude 144°10.1' east;
- (b) thence generally southerly and south-easterly along that 500 metre line to its easternmost point;
- (c) thence south-easterly along the geodesic to the northernmost point of the 500 metre line around Sand Bank No. 5 Reef (reef 13-120);
- (d) thence generally south-easterly, southerly and south-westerly along that 500 metre line to its easternmost intersection by the 500 metre line around the unnamed reef (reef 13-121) located at or about latitude 13°47' south, longitude 144°16.3' east;
- (e) thence generally south-easterly and southerly along that 500 metre line to its easternmost point;
- (f) thence south-easterly along the geodesic to the northernmost point of the 500 metre line around Steene Reef (reef 13-125);
- (g) thence generally southerly along that 500 metre line to its easternmost intersection by the 500 metre line around Rodda Reef (reef 13-127);
- (h) thence generally south-easterly, southerly and south-westerly along that 500 metre line to its southernmost point;
- (i) thence southerly along the geodesic to the easternmost point of the 500 metre line around Joan Reef (reef 13-128);
- (j) thence generally south-westerly and north-westerly along that 500 metre line to its westernmost point;
- (k) thence northerly along the geodesic to the westernmost point of the 500 metre line around Rodda Reef (reef 13-127);
- (l) thence generally north-easterly along that 500 metre line to its westernmost intersection by the 500 metre line around Steene Reef (reef 13-125);
- (m) thence generally north-westerly and northerly along that 500 metre line to its westernmost point;

- (n) thence northerly along the geodesic to the southernmost point of the 500 metre line around the unnamed reef (reef 13-121) located at or about latitude 13°47' south, longitude 144°16.3' east;
- (o) thence generally north-westerly and northerly along that 500 metre line to its westernmost intersection by the 500 metre line around the Sand Bank No. 5 Reef (reef 13-120);
- (p) thence generally north-westerly along that 500 metre line to its westernmost point;
- (q) thence north-westerly along the geodesic to the southernmost point of the 500 metre line around the unnamed reef (reef 13-119) located at or about latitude 13°40.7' south, longitude 144°10.1' east; and
- (r) thence generally north-westerly, northerly and north-easterly along that 500 metre line to the point of commencement.

## 28. **Evanson Point to Cliff Islands**

The area the boundary of which:

- (a) commences at the point of intersection of the coastline at low water by the 500 metre line around the unnamed reef (reef 14-014) located at or about latitude 14°15.4' south, longitude 143°43.8' east;
- (b) runs thence generally north-westerly and northerly along the coastline at low water to its intersection by the parallel of latitude 14°08' south;
- (c) thence east along that parallel to its intersection by the 5 kilometre line;
- (d) thence southerly along the geodesic to the westernmost point of the 500 metre line around Cliff Islands Reef (West) (reef 14-012); and
- (e) thence south-westerly along the geodesic to the point of commencement.

## 29. **Munro Reef to Switzer Reef**

The area the boundary of which:

- (a) commences at the easternmost point of the 500 metre line around South Warden Reef (reef 14-051);
- (b) runs thence southerly along the geodesic to the easternmost point of the 500 metre line around the unnamed reef (reef 14-053) located at or about latitude 14°18.6' south, longitude 144°47.6' east;
- (c) thence generally south-westerly along that 500 metre line to its southernmost point;
- (d) thence southerly along the geodesic to the easternmost point of the 500 metre line around Switzer Reef (reef 14-061);
- (e) thence generally southerly, westerly and north-westerly along that 500 metre line to its westernmost point;
- (f) thence north along the meridian of longitude which passes through that point, to its southernmost intersection by the 500 metre line around Munro Reef (reef 14-055);
- (g) thence generally north-westerly along that 500 metre line to its easternmost intersection by the 500 metre line around Davy Patches A (reef 14-057a);
- (h) thence generally south-westerly, westerly, north-westerly and northerly along that 500 metre line to its westernmost intersection by the 500 metre line around Munro Reef (reef 14-055);
- (i) thence generally north-westerly along that 500 metre line to its westernmost point;
- (j) thence north along the meridian of longitude which passes through that point, to its southernmost intersection by the 500 metre line around South Warden Reef (reef 14-051); and
- (k) thence generally easterly, north-easterly and northerly along that 500 metre line to the point of commencement.

## 30. **Jewell Group**

The area the boundary of which:

- (a) commences at the westernmost point of the 500 metre line around the unnamed reef (reef 14-073) located at or about latitude 14°14' south, longitude 145°00' east;
- (b) runs thence generally north-easterly, easterly and south-easterly along that 500 metre line to its northernmost intersection by the 500 metre line around the unnamed reef (reef 14-074) located at or about latitude 14°16.3' south, longitude 145°04' east;
- (c) thence generally easterly and south-easterly along that 500 metre line to its easternmost point;
- (d) thence north-easterly along the geodesic to the northernmost point of the 500 metre line around the unnamed reef (reef 14-075) located at or about latitude 14°17.5' south, longitude 145°09.8' east;
- (e) thence south-easterly along the geodesic to the northernmost point of the 500 metre line around the unnamed reef (reef 14-077a) located at or about latitude 14°19' south, longitude 145°14' east;
- (f) thence generally south-easterly along that 500 metre line to its easternmost intersection by the 500 metre line around the unnamed reef (reef 14-078) located at or about latitude 14°20.7' south, longitude 145°16.5' east;
- (g) thence generally easterly and southerly along that 500 metre line to its easternmost intersection by the 500 metre line around the reef complex comprising Jewell Reef (reef 14-079), Parke Reef (reef 14-083) and Waining Reef (reef 14-088);
- (h) thence generally easterly, south-easterly, southerly, south-westerly and westerly along that 500 metre line to its southernmost point;

- (i) thence south-west along the geodesic to the easternmost point of the 500 metre line around Fly Reef (reef 14-109);
- (j) thence generally south-easterly, southerly, south-westerly, westerly and north-westerly along that 500 metre line to its westernmost point;
- (k) thence north-westerly along the geodesic to the southernmost point of the 500 metre line around Snake Reef (reef 14-087);
- (l) thence generally north-westerly along that 500 metre line to its westernmost point;
- (m) thence north-westerly along the geodesic to the easternmost point of the 500 metre line around Mid Reef (reef 14-066);
- (n) thence generally south-westerly along that 500 metre line to its easternmost intersection by the 500 metre line around Megaera Reef (reef 14-072);
- (o) thence generally southerly, south-westerly, westerly and north-westerly along the 500 metre line around Megaera Reef to its westernmost intersection by the 500 metre line around Mid Reef (reef 14-066);
- (p) thence generally westerly and north-westerly along the 500 metre line around Mid Reef to its westernmost point;
- (q) thence north-westerly along the geodesic to the easternmost point of the 500 metre line around Ingram-Beanley Islands Reef (reef 14-064) ;
- (r) thence generally south-westerly, westerly, north-westerly, northerly and north-easterly along that 500 metre line to its northernmost point;
- (s) thence north-easterly along the geodesic to the westernmost point of the 500 metre line around Combe Reef (reef 14-063);
- (t) thence generally southerly, south-easterly, easterly, north-easterly, northerly, north-westerly and westerly along that 500 metre line to its westernmost intersection by the 500 metre line around the unnamed reef complex (comprising reef 14-056 and reef 14-062) located at or about latitude 14°21' south, longitude 144°58' east;
- (u) thence generally north-westerly, northerly, north-westerly and north-easterly along that 500 metre line to its northernmost point;
- (v) thence south-easterly along the geodesic to the northernmost point of the 500 metre line around the unnamed reef (reef 14-080) located at or about latitude 14°22' south, longitude 145°01' east;
- (w) thence generally south-easterly along that 500 metre line to its easternmost point;
- (x) thence south-easterly along the geodesic to the northernmost point of the 500 metre line around the unnamed reef (reef 14-081) located at or about latitude 14°24' south, longitude 145°02' east;
- (y) thence north-easterly along the geodesic to the northernmost point of the 500 metre line around Crescent Reef (reef 14-082);
- (z) thence south-easterly along that 500 metre line to its easternmost point;
- (aa) thence south along the meridian of longitude which passes through that point to its northernmost intersection by the 500 metre line around the reef complex comprising Jewell, Parke and Waining Reefs (reefs 14-079, 14-083 and 14-088);
- (ab) thence generally north-easterly, northerly and north-westerly along that 500 metre line to its westernmost intersection by the 500 metre line around the unnamed reef (reef 14-078) located at or about latitude 14°20.7' south, longitude 145°16.5' east;
- (ac) thence generally south-westerly, westerly, north-westerly, northerly and north-easterly along that 500 metre line to its westernmost intersection by the 500 metre line around the unnamed reef (reef 14-077a) located at or about latitude 14°19.5' south, longitude 145°14.1' east;
- (ad) thence generally north-westerly along that 500 metre line to its easternmost intersection by the 500 metre line around the unnamed reef (reef 14-077b) located at or about latitude 14°19.5' south, longitude 145°14' east;
- (ae) thence generally southerly, south-westerly, westerly, north-westerly and northerly along that 500 metre line to its westernmost intersection by the 500 metre line around the unnamed reef (reef 14-077a) located at or about latitude 14°18.9' south, longitude 145°14' east;
- (af) thence generally north-westerly along that 500 metre line to its westernmost point;
- (ag) thence south-westerly along the geodesic to the southernmost point of the 500 metre line around the unnamed reef (reef 14-075) located at or about latitude 14°17.5' south, longitude 145°09.8' east;
- (ah) thence generally south-westerly, westerly and north-westerly along that 500 metre line to its westernmost point;
- (ai) thence west along the parallel of latitude which passes through that point to its easternmost intersection by the 500 metre line around the unnamed reef (reef 14-074) located at or about latitude 14°16.3' south, longitude 145°04.1' east;
- (aj) thence generally south-westerly, westerly, southerly, south-westerly, westerly, north-westerly, north-easterly and north-westerly along that 500 metre line to its southernmost intersection by the 500 metre line around the unnamed reef (reef 14-073) located at or about latitude 14°14.1' south, longitude 145°00' east; and
- (ak) thence generally westerly, north-westerly and northerly along that 500 metre line to the point of commencement.

## Part 3 Conservation Park Zone

### 1. Forbes Islands

The area enclosed within the 500 metre line around Forbes Islands Reef (reef 12-016b).

### 2. Lloyd Bay

The area the boundary of which:

- (a) commences at the southernmost intersection of the 500 metre line around the unnamed reef (reef 12-083) located at or about latitude 12°43' south, longitude 143°24' east, by the coastline of the mainland at low water;
- (b) runs thence generally south-westerly, north-easterly and easterly along the coastline of the mainland at low water to the northernmost point of Orchid Point on the mainland at low water;
- (c) thence north-westerly along the geodesic to the southernmost point of the 500 metre line around Waight Bank (reef 12-091);
- (d) thence generally westerly, north-westerly, northerly, north-easterly and easterly to the northernmost point of the 500 metre line around Waight Bank;
- (e) thence north-westerly along the geodesic to the easternmost point of the 500 metre line around Sunter Islet Reef (reef 12-088);
- (f) thence generally north-westerly along that 500 metre line to its northernmost point;
- (g) thence north-westerly along the geodesic to the easternmost point of the 500 metre line around Lloyd Island Reef (reef 12-084);
- (h) thence generally north-westerly along that 500 metre line to its northernmost point; and
- (i) thence north-westerly along the geodesic to the point of commencement.

### 3. Night Island

The area enclosed within the coastal 500 metre line around Night Island.

### 4. Flinders Group

The area the boundary of which:

- (a) commences at the westernmost point of the coastal 500 metre line around Blackwood Island;
- (b) runs thence northerly along the geodesic to the westernmost point of the coastal 500 metre line around Stanley Island;
- (c) thence generally northerly, north-easterly, easterly, south-easterly and southerly along that coastal 500 metre line to its easternmost point;
- (d) thence south along the meridian of longitude which passes through that point, to its northernmost intersection by the coastal 500 metre line around Flinders Island;
- (e) thence generally easterly, south-easterly and southerly along that coastal 500 metre line to its easternmost point;
- (f) thence southerly along the geodesic to the easternmost point of the coastal 500 metre line around Denham Island;
- (g) thence generally southerly and south-westerly along that coastal 500 metre line to its southernmost point;
- (h) thence westerly along the geodesic to the southernmost point of the coastal 500 metre line around Blackwood Island; and
- (i) thence generally north-westerly along that coastal 500 metre line to the point of commencement.

### 5. Princess Charlotte Bay

The area the boundary of which:

- (a) commences at the point of latitude 14°22' south, longitude 144°09' east;
- (b) runs thence south along the meridian of longitude 144°09' east to its intersection by the coastline of the mainland at low water;
- (c) thence generally south-westerly, westerly, north-westerly and northerly along that coastline at low water to its southernmost intersection by the 500 metre line around the unnamed reef (reef 14-014) located at or about latitude 14°15.4' south, longitude 143°43.8' east;
- (d) thence south-easterly along the geodesic to the westernmost point of the 500 metre line around June Reef (reef 14-015);
- (e) thence generally south-easterly and north-easterly along that 500 metre line to its easternmost point;
- (f) thence north-easterly along the geodesic to the easternmost point of the 500 metre line around Cliff Islands Reef (East) (reef 14-013); and
- (g) thence south-easterly along the geodesic to the point of commencement.

## 6. Bathurst Bay

The area the boundary of which:

- (a) commences at the point of intersection of the coastline of the mainland at low water by the meridian of longitude 144°18' east;
- (b) thence north along that meridian to its intersection by the parallel of latitude 14°15' south;
- (c) thence north-easterly along the geodesic to the point of latitude 14°09.5' south, longitude 144°29' east;
- (d) thence east along that parallel of latitude to its intersection by the meridian of longitude 144°30' east;
- (e) thence south along that meridian to its intersection by the coastline of the mainland at low water; and
- (f) thence generally south-westerly along the coastline of the mainland at low water to the point of commencement.

## 7. Howick and Houghton and Coquet Islands

The area enclosed within the outer 500 metre line around each reef that lies entirely within the area the boundary of which:

- (a) commences at the point of latitude 14°29' south, longitude 144°56' east;
- (b) runs thence east along the parallel of latitude 14°29' south to its intersection by the meridian of longitude 145°00.5' east;
- (c) thence south along that meridian to its intersection by the parallel of latitude 14°33' south;
- (d) thence west along that parallel to its intersection by the meridian of longitude 144°58' east; and
- (e) thence north-westerly along the geodesic to the point of commencement.

## Part 4 Buffer Zone

### 1. The areas, between the reef edge and the 500 metre line around each of the following reefs:

- (a) Clack Reef (reef 14-017);
- (b) Stapleton Island Reef (reef 14-054);
- (c) Combe Reef (reef 14-063);
- (d) Osborne Reef (reef 13-006).

### 2. King Island

The area enclosed within the the coastal 500 metre line around King Island.

### 3. Cat Reef

The area the boundary of which:

- (a) commences at the easternmost intersection of the 500 metre line around the unnamed reef (reef 12-141) located at or about latitude 12°59.1' south, longitude 143°49.6' east and the 500 metre line around Cat Reef (reef 12-143);
- (b) thence generally south-westerly along the median line between the unnamed reef (reef 12-141) and Cat Reef to its southernmost intersection by the 500 metre line around Cat Reef;
- (c) thence generally south-easterly along that 500 metre line to its westernmost intersection by the 500 metre line around Derry Reef (reef 13-002);
- (d) thence generally easterly along the median line between Cat Reef and Derry Reef to its easternmost intersection by the 500 metre line around Cat Reef; and
- (e) thence generally north-easterly, northerly, north-westerly and south-westerly along that 500 metre line to the point of commencement.

### 4. Corbett and Grub Reefs

The area, being a domain excluding the areas enclosed within the reef edge of each of the following reefs:

- (i) Corbett Reef (reef 14-016); and
- (ii) Grub Reef (reef 14-003);

which are in the National Park Zone, the outer boundary of which:

- (a) commences at the northernmost point of the 500 metre line around Grub Reef (reef 14-003);
- (b) runs thence east along the parallel of latitude which passes through that point, to its westernmost intersection by the 500 metre line around Corbett Reef (reef 14-016);
- (c) thence generally north-easterly, easterly, southerly, north-easterly, easterly, south-easterly, southerly, south-westerly, westerly and north-westerly along that 500 metre line to its westernmost point;
- (d) thence north-westerly along the geodesic to the southernmost point of the 500 metre line around Grub Reef (reef 14-003); and
- (e) thence generally north-westerly, northerly and north-easterly along that 500 metre line to the point of commencement.



## Part 5 Commonwealth Islands Zone

The part of the Marine Park in the Far Northern Section that is above the Low Water Mark.

## Part 6 National Park Zone

The areas described in this Part do not include areas described in Part 7 (Preservation Zone).

### 1. The areas enclosed within the reef edge of each of the following reefs:

- (a) Grub Reef (reef 14-003);
- (b) Corbett Reef (reef 14-016);
- (c) Clack Reef (reef 14-017);
- (d) King Island Reef (reef 14-018);
- (e) Stapleton Island Reef (reef 14-054);
- (f) Combe Reef (reef 14-063);
- (g) Cat Reef (reef 12-143); and
- (h) Osborne Reef (reef 13-006).

### 2. The areas enclosed within the 500 metre line of each of the following reefs:

- (a) Sinclair Islet Reef (reef 11-026);
- (b) Milman-Aplin Islets Reef (reef 11-035); and
- (c) Tjou Reef (reef 13-028).

### 3. Triangle Reef area

The area enclosed within the 500 metre line around each reef that lies entirely within the area the boundary of which:

- (a) commences at the point of latitude 10°40' south, longitude 143°55.5' east;
- (b) runs thence east along the parallel of latitude 10°40' south to its intersection by the meridian of longitude 143°59' east;
- (c) thence south-easterly along the geodesic to the point of latitude 10°49.2' south, longitude 144°02' east;
- (d) thence west along the parallel of latitude 10°49.2' south to its intersection by the meridian of longitude 143°58' east; and
- (e) thence north-westerly along the geodesic to the point of commencement; but does not include any area which is not part of the Great Barrier Reef Marine Park.

### 4. Olinda Entrance to Shelburne Bay

The area the boundary of which:

- (a) commences at the easternmost point of intersection of the parallel of latitude 11°18' south in the vicinity of Orford Ness by the coastline of the mainland at low water;
- (b) runs thence generally south-easterly and southerly along that coastline at low water to its intersection by the parallel of latitude 11°32' south;
- (c) thence east along that parallel to its intersection by the 5 kilometre line;
- (d) thence generally south-easterly along that 5 kilometre line to its northernmost intersection by the 500 metre line around Pirie Islet Reef (reef 11-134);
- (e) thence generally south-westerly, southerly and south-easterly along that 500 metre line to its southernmost intersection by the 5 kilometre line;
- (f) thence generally south-easterly along that 5 kilometre line to its intersection by the parallel of latitude 11°39' south;
- (g) thence west along that parallel to its intersection by the coastline of the mainland at low water;
- (h) thence generally southerly, south-easterly, easterly and north-easterly along that coastline at low water to the northernmost point of Round Point on that coastline at low water;
- (i) thence northerly along the geodesic to the easternmost point of the 500 metre line around Bird Islands Reef (reef 11-167);
- (j) thence northerly along the geodesic to the point of latitude 11°42' south, longitude 143°06' east;
- (k) thence south-easterly along the geodesic to the westernmost intersection of the 500 metre line around Cockburn Reef (reef 11-173) and the parallel of latitude 11°45' south;
- (l) thence east along the parallel of latitude 11°45' south to its intersection by the meridian of longitude 143°18.2' east;
- (m) thence south-easterly along the geodesic to the point of latitude 11°49' south, longitude 143°30' east;
- (n) thence south-easterly along the geodesic to the point of latitude 11°49.6' south, longitude 143°30.5' east;
- (o) thence north-easterly along the geodesic to the southernmost point of Salamander Reef (reef 11-222b);

- (p) thence easterly along the geodesic to the point of intersection in the middle of Small Opening, of the median line between Three Reefs (reef 11-223) and the unnamed reef (reef 11-224) located at or about latitude 11°46.8' south, longitude 143°52.1' east, by the meridian of longitude which passes through the northernmost point of that unnamed reef (reef 11-224);
- (q) thence south-easterly along the geodesic to the southernmost point of the 500 metre line around Three Reefs;
- (r) thence southerly along the geodesic to the northernmost point of the 500 metre line around the unnamed reef (reef 12-029) located at or about latitude 12°00' south, longitude 143°54.6' east;
- (s) thence generally south-easterly along that 500 metre line to its northernmost intersection by the 500 metre line around the unnamed reef (reef 12-031) located at or about latitude 12°01' south, longitude 143°55.5' east;
- (t) thence generally easterly, south-easterly and southerly along that 500 metre line to its northernmost intersection by the 500 metre line around the unnamed reef (reef 12-032) located at or about latitude 12°01.3' south, longitude 143°57.2' east;
- (u) thence generally north-easterly, easterly and south-easterly along that 500 metre line to its northernmost intersection by the 500 metre line around Wishbone Reef (12-037);
- (v) thence generally south-easterly and southerly along that 500 metre line to its easternmost point;
- (w) thence east along the parallel of latitude which passes through that point to its intersection by the meridian of longitude 144°00' east;
- (x) thence north-easterly along the geodesic to the point of latitude 11°45' south, longitude 144°15' east;
- (y) thence north along the meridian of longitude 144°15' east to its intersection by the parallel of latitude 11°20' south;
- (z) thence north-westerly along the geodesic which passes through the northernmost point of the 500 metre line around the unnamed reef (reef 11-125) located at or about latitude 11°15.7' south, longitude 144°03.8' east, to its intersection by the 500 metre line around the unnamed reef (reef 11-123) located at or about latitude 11°12.5' south, longitude 144°03' east, in the vicinity of the eastern entrance to Olinda Entrance;
- (aa) thence generally south-westerly along the 500 metre line around the unnamed reef (reef 11-123) to its easternmost intersection by the 500 metre line around the unnamed reef (reef 11-124) located at or about latitude 11°13.1' south, longitude 144°03' East;
- (ab) thence generally south-westerly and westerly along that 500 metre line to its southernmost point;
- (ac) thence south-westerly along the geodesic to the point of latitude 11°18' south, 143°50' east;
- (ad) thence west along the parallel of latitude 11°18' south to its easternmost intersection by the 500 metre line around the unnamed reef (reef 11-042) located at or about latitude 11°18' south, longitude 143°12.3' east;
- (ae) thence generally north-westerly, southerly, westerly and southerly along that 500 metre line to its westernmost intersection by the parallel of latitude 11°18' south; and
- (af) thence generally west along that parallel to the point of commencement.

## 5. Sir Charles Hardy Islands Reef

The area the boundary of which:

- (a) commences at the point of latitude 11°57.6' south, longitude 143°29' east;
- (b) runs thence east along that parallel to its intersection by the meridian of longitude 143°30' east;
- (c) thence easterly along the geodesic to the point of latitude 11°57.3' south, longitude 143°33.5' east;
- (d) thence north-easterly along the geodesic to the point of latitude 11°56.5' south, longitude 143°36.8' east;
- (e) thence north along the meridian of longitude 143°36.8' east to its intersection by the parallel of latitude 11°53.2' south;
- (f) thence north-westerly along the geodesic to the point of latitude 11°52.2' south, longitude 143°35.5' east
- (g) thence north-westerly along the geodesic to the point of latitude 11°51.3' south, longitude 143°32.4' east;
- (h) thence west along the parallel of latitude 11°51.3' south to its intersection by the meridian of longitude 143°30' east;
- (i) thence south along that meridian to its northernmost intersection by the 500 metre line around the reef complex which includes Queue Reef (reef 11-184a), Wreck Reef (reef 11-184b) and the Sir Charles Hardy Islands Reef (reef 11-184c);
- (j) thence generally south-westerly, southerly, south-easterly and easterly along that 500 metre line to its southernmost point in the vicinity of Wreck Reef; and
- (k) thence easterly along the geodesic to the point of commencement.

## 6. Temple Bay

The area the boundary of which:

- (a) commences at the northernmost point of Mosquito Point on the coastline at low water;
- (b) runs thence generally westerly and northerly along that coastline at low water to the easternmost point of Bolt Head at low water;
- (c) thence easterly along the parallel of latitude which passes through that point to its intersection by the coastal 500 metre line;

- (d) thence south-easterly along the geodesic to the northernmost point of the 500 metre line around Ada Reef (12-015);
- (e) thence south-easterly along the geodesic to the northernmost point of the 500 metre line around Lion Reef (reef 12-017);
- (f) thence south-easterly along the geodesic to the easternmost point of the intersection of the 5 kilometre line by the parallel of latitude 12°18.5' south;
- (g) thence south-westerly along the geodesic to the point of commencement.

## 7. Weymouth Bay

The area the boundary of which:

- (a) commences at the point of intersection of the parallel of latitude 12°33.5' south by the geodesic which passes through the point of intersection of the parallel of latitude 12°32' south by the 5 kilometre line and through the point of intersection of the meridian of longitude 143°21.2' east, by the coastline of the mainland at low water;
- (b) runs thence south-westerly along the geodesic to the point of intersection of the meridian of longitude 143°21.2' east, by the coastline of the mainland at low water;
- (c) thence generally north-westerly and northerly along that coastline at low water to its intersection by the parallel of latitude 12°26' south;
- (d) thence north-easterly along the geodesic which passes through the point of intersection of the parallel of latitude 12°25' south by the 5 kilometre line to its intersection by the meridian of longitude 143°18' east;
- (e) thence south along that meridian to its intersection by the parallel of latitude 12°30' south; and
- (f) thence south-easterly along the geodesic to the point of commencement.

## 8. Cape Direction

The area the boundary of which:

- (a) commences at the point of intersection of the parallel of latitude 13°00' south and the coastal 5 kilometre line;
- (b) runs thence west along that parallel to its intersection by the coastline at low water;
- (c) thence generally northerly and westerly along that coastline at low water to the northernmost point of Orchid Point on the mainland at low water;
- (d) thence north-westerly along the geodesic to the southernmost point of the 500 metre line around Waight Bank (reef 12-091);
- (e) thence generally westerly, north-westerly, northerly, north-easterly and easterly to the northernmost point on the 500 metre line around Waight Bank;
- (f) thence easterly along the geodesic to the northernmost point of the 500 metre line around Lansdown Reef (reef 12-120);
- (g) thence generally south-easterly and southerly along that 500 metre line to its easternmost point;
- (h) thence southerly along the geodesic to the point of latitude 12°50.5' south, longitude 143°32.9' east;
- (i) thence southerly along the geodesic to the easternmost point of Rocky Island (reef 12-125);
- (j) thence southerly along the geodesic to the point of commencement.

## 9. Nesbit River to Friendly Point

The area the boundary of which:

- (a) commences at the point of intersection of the parallel of latitude 13°30' south by the coastline at low water;
- (b) runs thence generally northerly, north-westerly and northerly along that coastline at low water to the easternmost point of Friendly Point at low water;
- (c) thence north-easterly along the geodesic to the westernmost point of the 500 metre line around Sharland Reefs (reef 13-057a);
- (d) thence generally northerly, easterly, south-easterly and southerly along that 500 metre line to its easternmost point;
- (e) thence east along the parallel of latitude which passes through that point, to its intersection by the 5 kilometre line;
- (f) thence generally southerly along that 5 kilometre line to its northernmost intersection by the meridian of longitude 143°38' east;
- (g) thence south along that meridian to its southernmost intersection by the coastal 5 kilometre line;
- (h) thence generally southerly along the 5 kilometre line to its intersection by the parallel of latitude 13°30' south; and
- (i) thence west along that parallel to the point of commencement.

## 10. Sand Bank No. 8 to Ogilvie Reef

The area the boundary of which:

- (a) commences at the easternmost point of intersection of the 500 metre line around the unnamed reef (reef 13-050) located at or about latitude 13°18.6' south, longitude 143°57' east by the 500 metre line around Sand Bank No. 8 Reef (reef 13-056);
- (b) runs thence southerly along the last-mentioned 500 metre line to its easternmost intersection by the 500 metre line around the unnamed reef (reef 13-061a) located at or about latitude 13°24.2' south, longitude 143°58.4' east;
- (c) thence generally south-westerly along the median line between Sand Bank No. 5 Reef and the unnamed reef (reef 13-061a) to its westernmost intersection by the 500 metre line around the unnamed reef (reef 13-061a);
- (d) thence generally south-westerly, southerly and south-easterly along that 500 metre line to its westernmost intersection by the 500 metre line around the unnamed reef (reef 13-061b) located at or about latitude 13°25.8' south, longitude 143°58.6' east;
- (e) thence generally easterly and south-easterly along the median line between the unnamed reef (reef 13-061a) and the unnamed reef (reef 13-061b) to its easternmost intersection by the 500 metre line around the unnamed reef (reef 13-061b);
- (f) thence generally southerly along that 500 metre line to its easternmost intersection by the 500 metre line around Sand Bank No. 7 Reef (reef 13-061c);
- (g) thence generally southerly, south-westerly and westerly along that 500 metre line to its southernmost point;
- (h) thence south-westerly along the geodesic to the easternmost point of the 500 metre line around the unnamed reef (reef 13-077) located at or about latitude 13°33.4' south, longitude 143°50.5' east;
- (i) thence generally southerly, south-westerly, westerly, north-westerly, northerly and north-easterly along that 500 metre line to its westernmost intersection by the parallel of latitude which passes through the southernmost point of the 500 metre line around Ogilvie Reef (reef 13-076);
- (j) thence west along that parallel to the southernmost point on the 500 metre line around Ogilvie Reef;
- (k) thence generally westerly, north-westerly, northerly and north-easterly along that 500 metre line to its northern-most point;
- (l) thence north-easterly along the geodesic to the westernmost point of the 500 metre line around Sand Bank No. 8 Reef (reef 13-056);
- (m) thence generally northerly and north-easterly along that 500 metre line to its westernmost intersection by the 500 metre line around the unnamed reef (reef 13-050) located at or about latitude 13°18.6' south, longitude 143°57' east; and
- (n) thence generally south-easterly along the median line between the unnamed reef (reef 13-056) and Sand Bank No. 8 Reef (reef 13-050) to the point of commencement.

## 11. Cliff Islands

The area the boundary of which:

- (a) commences at the southernmost intersection of the coastline at low water by the 500 metre line around the unnamed reef (reef 14-014) located at or about latitude 14°15.4' south, longitude 143°43.8' east;
- (b) runs thence generally northerly and north-westerly along the coastline at low water to its northernmost intersection by the 500 metre line around the unnamed reef (reef 14-014) located at or about latitude 14°15.4' south, longitude 143°43.8' east;
- (c) thence north-easterly along the geodesic to the westernmost point of the 500 metre line around Cliff Islands Reef (West) (reef 14-012);
- (d) thence generally north-easterly, easterly and south-easterly along that 500 metre line to its westernmost intersection by the 500 metre line around Cliff Islands Reef (East) (reef 14-013);
- (e) thence generally north-easterly, easterly and south-easterly along that 500 metre line to its easternmost point;
- (f) thence south-westerly along the geodesic to the easternmost point of the 500 metre line around June Reef (reef 14-015);
- (g) thence generally south-westerly and north-westerly along that 500 metre line to its westernmost point; and
- (h) thence north-westerly along the geodesic to the point of commencement.

## 12. Barrow Point to Cape Melville

The area the boundary of which:

- (a) commences at the point of intersection of the 5 kilometre line around Barrow Point and the meridian of longitude 144°38' east;
- (b) runs thence south-westerly along the geodesic to the point of intersection of the meridian of longitude 144°35.7' east, by the coastline of the mainland at low water;
- (c) thence generally northerly and north-westerly along that coastline at low water to its intersection by the meridian of longitude 144°30' east;

- (d) thence north along the meridian to its intersection by the parallel of latitude 14°09' south;
- (e) thence east along the parallel to the point 14°09' south, 144°31.5' east ;
- (f) thence south-easterly along the geodesic to the point 14°15' south, longitude 144°36' east; and
- (g) thence south-easterly along the geodesic to the point of commencement.

### 13. North Warden Reef to Fly Reef

The area the boundary of which:

- (a) commences at the westernmost point of the 500 metre line around the unnamed reef (reef 14-034) located at or about latitude 14°03' south, longitude 144°45' east;
- (b) runs thence generally north-easterly, easterly, south-easterly and southerly along that 500 metre line to its easternmost intersection by the parallel of latitude which passes through the southernmost point of that reef;
- (c) thence east along that parallel to its westernmost intersection by the 500 metre line around Sand Bank No. 1 (reef 14-045);
- (d) thence generally north-easterly, easterly and south-easterly along that 500 metre line to its northernmost intersection by the 500 metre line around the unnamed reef (reef 14-047) located at or about latitude 14°13' south, longitude 144°55.7' east;
- (e) thence generally north-easterly, easterly and south-easterly along that 500 metre line to its northernmost intersection by the 500 metre line around the unnamed reef (reef 14-049) located at or about latitude 14°13.7' south, longitude 144°57.5' east;
- (f) thence generally south-easterly, southerly, south-westerly, westerly and north-westerly along that 500 metre line to its southernmost intersection by the 500 metre line around the unnamed reef (reef 14-047) located at or about latitude 14°13' south, longitude 144°55.7' east;
- (g) thence generally south-westerly, westerly and north-westerly along that 500 metre line to the westernmost intersection of the 500 metre line around the Sand Bank No. 1 Reef (reef 14-045);
- (h) thence generally south-westerly along that 500 metre line to its southernmost point;
- (i) thence north-westerly along the geodesic to the southernmost point of the 500 metre line around the unnamed reef (reef 14-046) located at or about latitude 14°12.4' south, longitude 144°51' east;
- (k) thence westerly along the geodesic to the easternmost point of the 500 metre line around South Warden Reef (reef 14-051);
- (l) thence generally southerly, south-westerly and north-westerly along that 500 metre line to its westernmost point;
- (m) thence north-westerly along the geodesic to the westernmost point of the 500 metre line around Broomfield Rock Reef (reef 14-048);
- (n) thence north-westerly along the geodesic to the westernmost point of the 500 metre line around North Warden Reef (14-039);
- (o) thence generally north-easterly along that 500 metre line to its northernmost point; and
- (p) thence north-westerly along the geodesic to the point of commencement.

### 14. Jeannie River to Barrow Point

The area the boundary of which:

- (a) commences at the point of intersection of the geodesic which passes through the westernmost point of the 500 metre line around Pethebridge Islets Reef (a) and the north-eastern extremity of Murdoch Point on the coastline at low water, by the geodesic which passes through the point of latitude 14°18.27' south, longitude 145°39' east, and the point of latitude 14°40' south, longitude 144°56.5' east;
- (b) runs thence north-west along the geodesic to the easternmost point of the 500 metre line around Murdoch Island Reef (reef 14-104);
- (c) thence generally northerly, north-westerly and south-westerly to the westernmost point of the 500 metre line around Murdoch Island Reef;
- (d) thence south-westerly along the geodesic which passes through the north-eastern extremity of Murdoch Point on the mainland at low water, to its point of intersection by the coastal 500 metre line;
- (e) thence generally westerly, north-westerly, northerly, westerly, north-westerly and northerly along the coastal 500 metre line to its southernmost intersection by the 500 metre line around Weigall Reef (b) (reef 14-071);
- (f) thence generally westerly, north-westerly and northerly along the median line between the coastal 500 metre line and the 500 metre line around Weigall Reef (b) (reef 14-071) to their northernmost intersection;
- (g) thence generally northerly along the coastal 500 metre line to its intersection by the parallel of latitude 14°24' south;
- (h) thence west along that parallel to its intersection by the coastline of the mainland at low water;
- (i) thence generally southerly, south-easterly, easterly, south-easterly and easterly along the coastline of the mainland at low water to its intersection by the geodesic which passes through the point of latitude

14°18.27' south, longitude 145°39' east, and the point of latitude 14°40' south, longitude 144°56.5' east; and

- (j) thence north-east along that geodesic to the point of commencement.

## Part 7 Preservation Zone

The areas described in this Part are not included in the areas described in Part 6 (National Park Zone).

### 1. The areas enclosed within the 500 metre line of each of the following reefs:

- (a) the unnamed reef (reef 11-058) located at or about latitude 11°28' south, longitude 143°07.4' east;
- (b) Pearson Reef (reef 11-211);
- (c) the unnamed reef (reef 11-091) located at or about latitude 11°24.1' south, longitude 143°57.8' east;
- (d) Yule Detached Reef (reef 11-240); and
- (e) the unnamed reef (reef 13-061a) located at or about latitude 13°24.2' south, longitude 143°58.4' east.

### 2. Dead Dog Creek to Barrow Point

The area the boundary of which:

- (a) commences at the point of intersection of the coastal 500 metre line by the geodesic which passes through the north-easternmost extremity of Murdoch Point and the westernmost point of the 500 metre line around Murdoch Island Reef (reef 14-104);
- (b) runs thence north-easterly along the geodesic to the westernmost point of the 500 metre line around Murdoch Island Reef (reef 14-104);
- (c) thence north-westerly along the geodesic to the point of latitude 14°33' south, longitude 144°50' east;
- (d) thence north-westerly along the geodesic to the point of latitude 14°31' south, longitude 144°46' east;
- (e) thence north-westerly along the geodesic to the southernmost point of the 500 metre line around Baron Reef;
- (f) thence north-westerly along the geodesic to the point of intersection of the coastal 500 metre line by the parallel of latitude 14°27' south;
- (g) thence generally southerly along the coastal 500 metre line to its northernmost intersection by the 500 metre line around Weigall Reef (b) (reef 14-071);
- (h) thence generally south-easterly and easterly along the median line between the coastal 500 metre line and the 500 metre line around Weigall Reef (b) to their south-most intersection; and
- (i) thence generally south-easterly, easterly, southerly and easterly along that coastal 500 metre line to the point of commencement.

## Part 8 Remote Natural Area

The area the boundary of which:

- (a) commences at the point of latitude 14°18.27' south, longitude 145°39' east on the eastern boundary of the Great Barrier Reef Region;
- (b) runs thence south-westerly along the geodesic which passes through the point of latitude 14°40' south, longitude 144°56.5' east to its intersection by the coastline of the mainland at low water on the western boundary of the Region;
- (c) thence generally north-westerly along that coastline at low water to its intersection by the parallel of latitude 14°24' south;
- (d) thence east along that parallel to its intersection by the 5 kilometre line;
- (e) thence generally northerly and north-westerly along that 5 kilometre line to its intersection by the meridian of longitude 144°38' east;
- (f) thence south-westerly along the geodesic to the point of intersection of the meridian of longitude 144°35.7' east by the coastline of the mainland at low water;
- (g) thence generally northerly, north-westerly, westerly and south-westerly along that coastline to its intersection by the meridian of longitude 144°18' east;
- (h) thence north along that meridian to its intersection by the parallel which passes 5 kilometres north of the northernmost point of Stanley Island at low water;
- (i) thence west along that parallel to its intersection by the meridian of longitude 144°09' east;
- (j) thence south along that meridian to its intersection by the coastline of the mainland at low water;
- (k) thence generally south-westerly, westerly, north-westerly and northerly along that coastline at low water to its intersection by the parallel of latitude 14°08' south;
- (l) thence east along that parallel to its intersection by the 5 kilometre line;
- (m) thence generally northerly along that 5 kilometre line to its intersection by the parallel of latitude 14°03' south;
- (n) thence west along that parallel to its intersection by the coastline at low water;

- (o) thence generally northerly along that coastline of the mainland at low water to its intersection by the parallel of latitude 13°14' south;
- (p) thence east along that parallel to its intersection by the 5 kilometre line;
- (q) thence generally northerly along that 5 kilometre line to its southernmost intersection by the 500 metre line around Binstead Islet Reef (reef 13-034);
- (r) thence generally north-westerly, northerly and north-easterly along that 500 metre line to its northernmost intersection by the 5 kilometre line;
- (s) thence generally northerly along that 5 kilometre line to its southernmost intersection by the 500 metre line around Night Island Reef (reef 13-031);
- (t) thence generally north-westerly, northerly and north-easterly along that 500 metre line to its northernmost intersection by the 5 kilometre line;
- (u) thence generally north-westerly along that 5 kilometre line to its intersection by the parallel of latitude 13°09' south;
- (v) thence west along that parallel to its intersection by the coastline of the mainland at low water;
- (w) thence generally northerly along that coastline at low water to its intersection by the parallel of 13°00' south;
- (x) thence east along that parallel to its intersection by the 5 kilometre line;
- (y) thence generally northerly, westerly, northerly and north-westerly along that 5 kilometre line to its easternmost intersection by the parallel of latitude 12°32' south;
- (z) thence south-westerly along the geodesic to the point of intersection of the meridian of longitude 143°21.2' east by the coastline of the mainland at low water;
- (aa) thence generally northerly along that coastline at low water to its intersection by the parallel of latitude 12°26' south;
- (ab) thence north-easterly along the geodesic to the point of intersection of the parallel of latitude 12°25' south by the 5 kilometre line;
- (ac) thence generally north-westerly along that 5 kilometre line to its intersection by the parallel of latitude 12°18.5' south;
- (ad) thence south-westerly along the geodesic to its intersection by the coastline of the mainland at low water on the northernmost point of Mosquito Point at low water;
- (ae) thence generally northerly along that coastline at low water to its intersection by the parallel of latitude 12°05' south;
- (af) thence east along that parallel to its westernmost intersection by the 500 metre line around Moody Reef (reef 12-004);
- (ag) thence generally north-easterly along that 500 metre line to its northernmost point;
- (ah) thence east along the parallel that passes through that point to its intersection by the 500 metre line around Nomad Reef (reef 12-007);
- (ai) thence generally north-easterly, easterly and south-easterly along that 500 metre line to its northernmost intersection by the 500 metre line around Mason Reef (reef 12-003);
- (aj) thence generally north-easterly along that 500 metre line to its northernmost point;
- (ak) thence north-westerly along the geodesic to the southernmost point of the 500 metre line around Cockburn Reef (reef 11-173);
- (al) thence westerly along the geodesic to the point of intersection of the parallel of latitude 11°55' south and the meridian which passes through the northernmost point of Cape Grenville on the mainland at low water;
- (am) thence generally north-westerly, westerly, north-westerly and northerly along the coastline at low water to its intersection by the parallel of latitude 11°39' south;
- (an) thence westerly along the geodesic to the northernmost point of the mainland at low water at Thorpe Point;
- (ao) thence east along that parallel to its intersection by the 5 kilometre line;
- (ap) thence generally northerly along that 5 kilometre line to its southernmost intersection by the 500 metre line around Pirie (Bushy) Islet reef (reef 11-134);
- (aq) thence generally north-westerly, northerly and north-easterly along that 500 metre line to its intersection by the 5 kilometre line;
- (ar) thence generally northerly along that 5 kilometre line to its intersection by the parallel of latitude 11°32' south;
- (as) thence westerly along that parallel to its intersection by the coastline of the mainland at low water;
- (at) thence generally northerly along that coastline at low water to the easternmost point of Sadd Point on the mainland at low water;
- (au) thence east along the parallel which passes through that point to its intersection by the 5 kilometre coastline;
- (av) thence generally north-westerly, north-easterly and north-westerly along that 5 kilometre line its intersection with the geodesic which passes through the northernmost point of Cape York on the mainland at low water and the point of latitude 10°41' south and longitude 145°00' east;

- (aw) thence easterly along the geodesic which is the northern boundary of the Region to its intersection by the eastern boundary of the Region at the point of latitude 10°41' south, longitude 145°00' east;
- (ax) thence south along the meridian of longitude 145°00' east along that eastern boundary of the Region to the point of latitude 13°00' south, longitude 145°00' east; and
- (ay) thence south-easterly along the geodesic along that eastern boundary of the Region to the point of commencement.

## Part 9 Seasonal Closure Areas

The part of the Marine Park enclosed within 200 metres of each of the following islands at the High Water Mark:

- (a) Magra Islet (reef 11-174);
- (b) Saunders Islet (reef 11-165);
- (c) Macarthur Island (reef 138); and
- (d) Bushy Island (reef 11-009).

## Part 10 Restricted Access Areas

That part of the Marine Park enclosed within 500 metres of each of the following islands at high water:

- (a) Raine Island (reef 11-243);
- (b) Moulter Cay (reef 11-130); and
- (c) Maclellan Cay (reef 11-070).

## Part 11 Replenishment Areas

### Group A (Cape Weymouth)

The areas enclosed within the 500 metre line of each of the following reefs:

- (a) Middle Reef (reef 11-142);
- (b) Dolphin Reef (reef 12-096); and
- (c) Burke Reef (reef 12-105).

### Group B (Lloyd Bay - Second Rocky Point)

The areas enclosed within the 500 metre line of each of the following reefs:

- (a) Ape Reef (reef 12-112);
- (b) Exit Reef (reef 12-089); and
- (c) Allen Reef (reef 12-132).

### Group C

The areas enclosed within the 500 metre line of each of the following reefs:

- (a) Obree Reef (reef 13-114);
- (b) Fahey Reef (reef 14-006); and
- (c) Eden Reef (reef 14-008).

## Part 12 Shipping Areas

### 1. Orford Ness to Shelburne Bay

The area the boundary of which:

- (a) commences at the point of latitude 11°18' south, longitude 142°53' east;
- (b) runs thence east along the parallel to its intersection by the meridian of longitude 142°59.4' east;
- (c) thence south along that meridian to its intersection by the parallel of latitude 11°35.6' south;
- (d) thence south-easterly along the geodesic to the point of latitude 11°42' south, longitude 143°06' east;
- (e) thence southerly along the geodesic that passes through the easternmost point of the 500 metre line around Bird Islands Reef (reef 11-167) to its intersection by the parallel of latitude 11°46.4' south;
- (f) thence north-westerly along the geodesic to the point of latitude 11°36' south, longitude 142°57' east;
- (g) thence north-westerly along the geodesic to the point of latitude 11°26' south, longitude 142°53' east; and
- (h) thence north along the meridian of longitude 142°53' east to the point of commencement.

### 2. Ogilvie Reef to Sand Banks Nos 7 and 8

The area the boundary of which:

- (a) commences at the easternmost point of the 500 metre line around the unnamed reef (reef 13-077) located at or about latitude 13°33.4' south, longitude 143°50.5' east;
- (b) runs thence north-easterly along the geodesic which passes through the southernmost point of the 500 metre line around Sand Bank No. 7 Reef (reef 13-061c), to its intersection by the meridian of longitude 143°58' east;



- (c) thence north-westerly along the geodesic to the point of intersection of the meridian of longitude 143°56' east by the geodesic which passes through the westernmost point of the 500 metre line around Sand Bank No. 8 Reef (reef 13-056) and through the northernmost point of the 500 metre line around Ogilvie Reef (reef 13-076);
- (d) thence south-westerly along that last-mentioned geodesic to its intersection by the meridian of longitude 143°52' east; and
- (e) thence south-easterly along the geodesic to the point of commencement.

**3. Howick Island Reef**

The area the boundary of which:

- (a) commences at the easternmost point of the 500 metre line around Howick Island Reef (reef 14-090);
- (b) runs thence west along the parallel to its easternmost intersection by the reef edge of Howick Island Reef;
- (c) thence generally north-westerly, westerly and south-westerly along that reef edge to its westernmost point;
- (d) thence west along the parallel of latitude which passes through that point to its intersection by the 500 metre line around Howick Island Reef; and
- (e) thence generally north-easterly, easterly and south-easterly along that 500 metre line to the point of commencement.

**4. Flinders Group**

The area described in paragraph 4 of Part 3 in this Schedule.

# SCHEDULE 2

## Dictionary

<i>Act</i>	means the <i>Great Barrier Reef Marine Park Act 1975</i> ;
<i>aircraft</i>	see subsection 3 (1) of the Act;
<i>animal</i>	see subsection 3 (1) of the Act;
<i>Authority</i>	see subsection 3 (1) of the Act;
<i>authorised</i>	means done under a law of the Commonwealth;
<i>bait gathering</i>	means taking yabbies, eugaries (pippies), bait worms or crabs by hand or by a hand-held implement;
<i>bait netting</i>	means fishing using a recreational bait net or a commercial bait net declared in the Regulations for the purposes of this definition;
<i>bait worms</i>	means worms belonging to the Class Polychaeta;
<i>collecting</i>	means the taking of any animal, plant or marine product declared for the purposes of this definition in the Regulations;
<i>commercial netting</i>	means netting declared to be commercial netting for the purposes of this definition in the Regulations;
<i>crabbing</i>	means the taking of crabs using a crab pot, dilly or other apparatus declared for the purposes of this definition in the Regulations;
<i>crabs</i>	means crustaceans of the Section Brachyura;
<i>cruise ship</i>	means a ship engaged in the conduct of a tourist program in accordance with permission;
<i>deed of agreement</i>	means a deed of agreement entered into in accordance with a condition of a permission;
<i>developmental fishery program</i>	means a program of fishing or collecting: (a) that uses equipment or techniques that have not previously been used in a commercial fishery in the Great Barrier Reef Region; or (b) either wholly or in part, for a species for which there is not a commercial fishery in the Region; or (c) that is declared under the Regulations to be a developmental fishery program;
<i>ecological community</i>	see subsection 3 (1) of the Act;
<i>educational program</i>	see subsection 3A (6) of the Act;
<i>eugarie</i>	means a mollusc of the species <i>Plebidonax deltoides</i> ;
<i>facility</i>	see subsection 3A (9) of the Act;

<i>Far Northern Section</i>	see subregulation 4 (1) of the Regulations;
<i>fishing</i>	means the taking of fish, crustaceans or molluscs declared for the purposes of this definition in the Regulations;
<i>Great Barrier Reef Region</i>	see subsection 3 (1) of the Act;
<i>hook</i>	means a single hook or a group of ganged hooks;
<i>hovercraft</i>	see subsection 3 (1) of the Act;
<i>landing area</i>	see subsection 3 (1) of the Act;
<i>limited collecting</i>	means collecting of shells, fish and invertebrates, other than corals of Class Anthozoa, subject to the limitations declared for the purposes of this definition in the Regulations;
<i>limited crabbing</i>	means crabbing using not more than the number of crab pots, dillies or inverted dillies declared for the purposes of this definition in the Regulations;
<i>limited educational program</i>	means the conduct of an educational program that: <ul style="list-style-type: none"> <li>(a) does not involve the taking of plants, animals, or marine products; and</li> <li>(b) is a component of a course conducted by: <ul style="list-style-type: none"> <li>(i) an educational institution that is accredited by a Commonwealth, State or Territory body that is responsible for education; or</li> <li>(ii) an overseas educational institution that is accredited for an educational purpose by a Department or authority of the Commonwealth or a of State or Territory;</li> </ul> </li> </ul>
<i>limited line fishing</i>	means fishing in accordance with any limitations that may be declared in the Regulations for the purposes of this definition;
<i>limited oyster-gathering</i>	means oyster-gathering for immediate human consumption;
<i>limited research</i>	means research that does not involve an activity that, if it were not part of a research activity, would require permission;
<i>mariculture</i>	the farming of marine resources, including the operation, construction, maintenance, modification, demolition or removal of any facility associated with farming the resources;
<i>Marine Park</i>	see subsection 3 (1) of the Act;
<i>marine product</i>	includes coral limestone, shell-grit, star sand or any other naturally-occurring material making up the sea-bed within the Far Northern Section;

<b><i>motorised watersports</i></b>	recreational or commercial sporting activity using high-speed motorised craft and including jetskiing, parasailing, jetboating, waterskiing and recreational hovercraft;
<b><i>operations for the recovery of minerals</i></b>	see subsection 3 (1) of the Act;
<b><i>oyster-gathering</i></b>	means the taking of shellfish of the Family Ostreidae, other than by dredging;
<b><i>permission</i></b>	means a permission to which a relevant permission within the meaning of the Regulations relates;
<b><i>plant</i></b>	see subsection 3 (1) of the Act;
<b><i>plan of management</i></b>	see subsection 3 (1) of the Act;
<b><i>power-head</i></b>	means a device that: (a) may be attached to a spear; and (b) consists of or contains an explosive charge; and by which fish may be taken;
<b><i>reef</i></b>	includes bommie fields, reef slopes, moats and ramparts;
<b><i>reef edge</i></b>	means the seaward edge of a reef;
<b><i>Regulations</i></b>	means the Great Barrier Reef Marine Park Regulations;
<b><i>right</i></b>	see subsection 3 (1) of the Act;
<b><i>secured</i></b>	for equipment, means rendered inoperative and, in relation to nets, means rendered inoperative at least to the extent of having the nets out of the water and hung on board with cod ends open;
<b><i>ship</i></b>	means a vessel in excess of 70 metres in overall length;
<b><i>taking</i></b>	for animals, plants and marine products, includes removing, gathering, catching, capturing, killing, destroying, dredging for, raising, carrying away, bringing ashore or interfering with;
<b><i>the median line</i></b>	means the line every point of which is equidistant from the nearest point of the land or reef to which the line applies;
<b><i>tourist program</i></b>	see subsection 3A (3) of the Act;
<b><i>traditional fishing and collecting</i></b>	means fishing and collecting, by a traditional inhabitant, other than for purposes of recreation, sale or trade;
<b><i>traditional hunting</i></b>	means taking by a traditional inhabitant, other than for purposes of sale or trade, of a reptile of the Families Cheloniidae, Dermochelyidae and Crocodyllidae or a dugong ( <i>Dugong dugon</i> );
<b><i>traditional inhabitant</i></b>	means a person of Aboriginal or Torres Strait Islander descent who is recognised in the community as an Aboriginal or Torres Strait Islander and who identifies as an Aboriginal or Torres Strait Islander;

<i>trolling</i>	means fishing by means of a line trailed behind a vessel that is under way, except drift fishing when the vessel is adrift;
<i>vessel</i>	see subsection 3 (1) of the Act;
<i>yabbies</i>	means crustaceans of the genera <i>Upogebia</i> and <i>Callianassa</i> of the Family Callianassidae;
<i>zone</i>	see subsection 3 (1) of the Act.

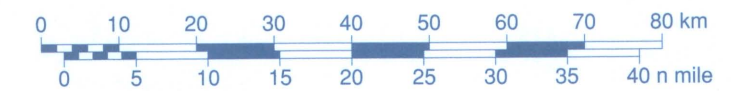


# Great Barrier Reef Marine Park Far Northern Section Map of Zoning



## GREAT BARRIER REEF MARINE PARK AUTHORITY

Scale 1:975 000 at 13°S

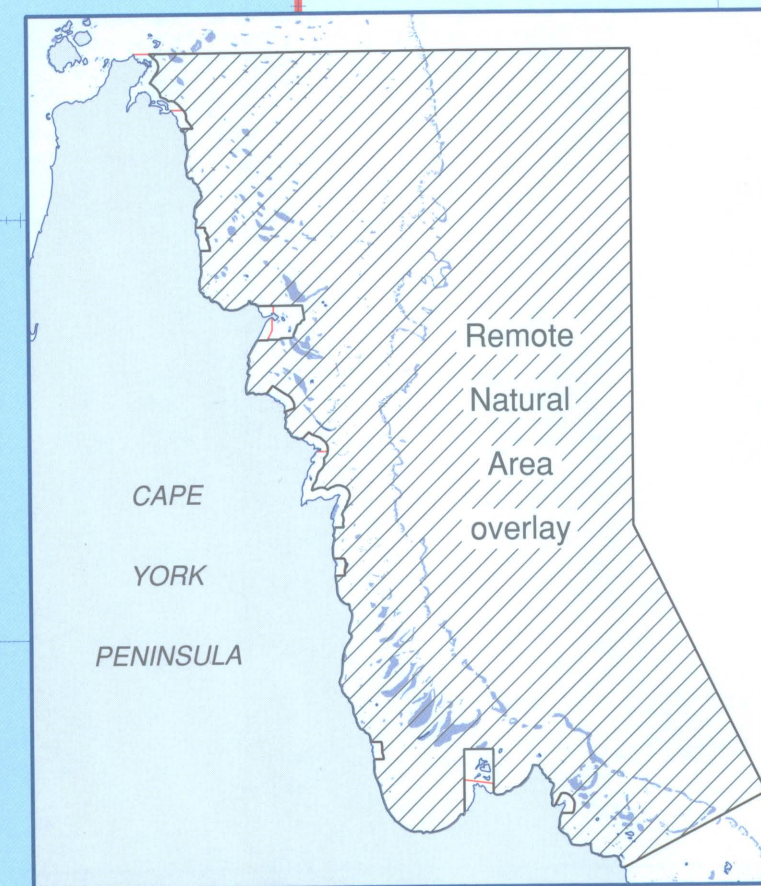


Map Projection: Unprojected Geographic Coordinates  
Horizontal Datum: Australian Geodetic Datum, 1966  
Vertical Datum: Australian Height Datum  
Elevations in metres

**THIS MAP IS INDICATIVE ONLY AND IS NOT INTENDED FOR NAVIGATIONAL PURPOSES.**

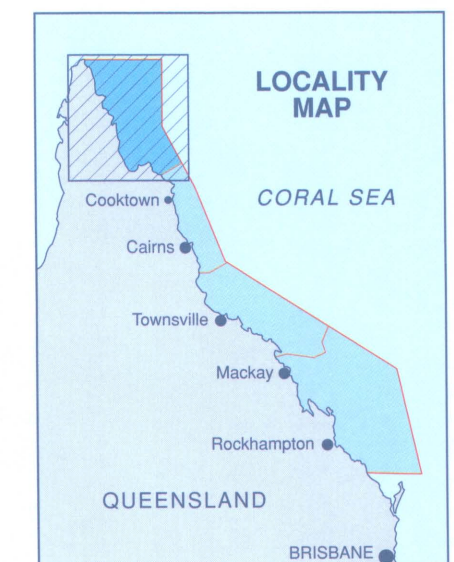
### NOTES:

- Included in the Great Barrier Reef Marine Park are:
  - the seabed beneath the seabed within the Far Northern Section, extending to a depth of 1000 metres below the seabed;
  - the seabed beneath any land in the Far Northern Section, extending to a depth of 1000 metres below the surface; and
  - the airspace above the Far Northern Section, extending to a height of 915 metres above the surface.
- An island (or part of an island) that forms part of Queensland and is not owned by the Commonwealth is included in the Great Barrier Reef Marine Park. Consequently, Great Barrier Reef Marine Park zoning does not apply.
- The locations of zones depicted are approximate and do not include any areas that are outside the Great Barrier Reef Marine Park Far Northern Section.
- Great Barrier Reef Marine Park Section boundaries follow the mean low water mark of Queensland except where otherwise depicted or stated.
- Coastal and offshore information derived from various electronic data sets held or maintained by the Great Barrier Reef Marine Park Authority.
- Land tenure information derived from data supplied by the Queensland Department of Natural Resources, 1996.
- Road and drainage information derived from 'Digital Chart of the World' published by the Environmental Systems Research Institute Incorporated, 1992, with supplementary road information derived from 'QDM 1 Cape York Peninsula' published by the Royal Automobile Club of Queensland Limited, 1996.
- Height information derived from 'Digital Chart of the World' published by the Environmental Systems Research Institute Incorporated, 1992, and 1:250 000 scale topographic maps published by the Commonwealth of Australia.
- Names shown are not necessarily authoritative.



ACTIVITIES (see Zoning Plan for full details)	General Use Zone	Habitat Protection Zone	Conservation Park Zone	Buffer Zone	Natural Park Zone	Preservation Zone
Boating, diving	Yes	Yes	Yes	Yes	Yes	No
Collecting (e.g. bêche-de-mer, shells, coral, aquarium fish)	Permit	Permit	No	No	No	No
Line fishing	Yes	Yes	Yes	No	No	No
Mesh netting	Yes	Yes	No	No	No	No
Bait netting	Yes	Yes	Yes	Yes	No	No
Trolling (for pelagic species)	Yes	Yes	Yes	Yes	No	No
Spearfishing	Yes	Yes	No	No	No	No
Pole and line tuna fishing	Permit	Permit	No	No	No	No
Trawling	Yes	No	No	No	No	No
Traditional fishing and collecting	Yes	Yes	Yes	Yes	Permit	No
Traditional hunting	Permit	Permit	Permit	Permit	Permit	No
Cruise ships	Yes	Permit	Permit	Permit	Permit	No
General shipping (other than shipping area)	Yes	No	No	No	No	No
Crayfishing	Yes	Yes	No	No	No	No
Mariculture	Permit	Permit	No	No	No	No

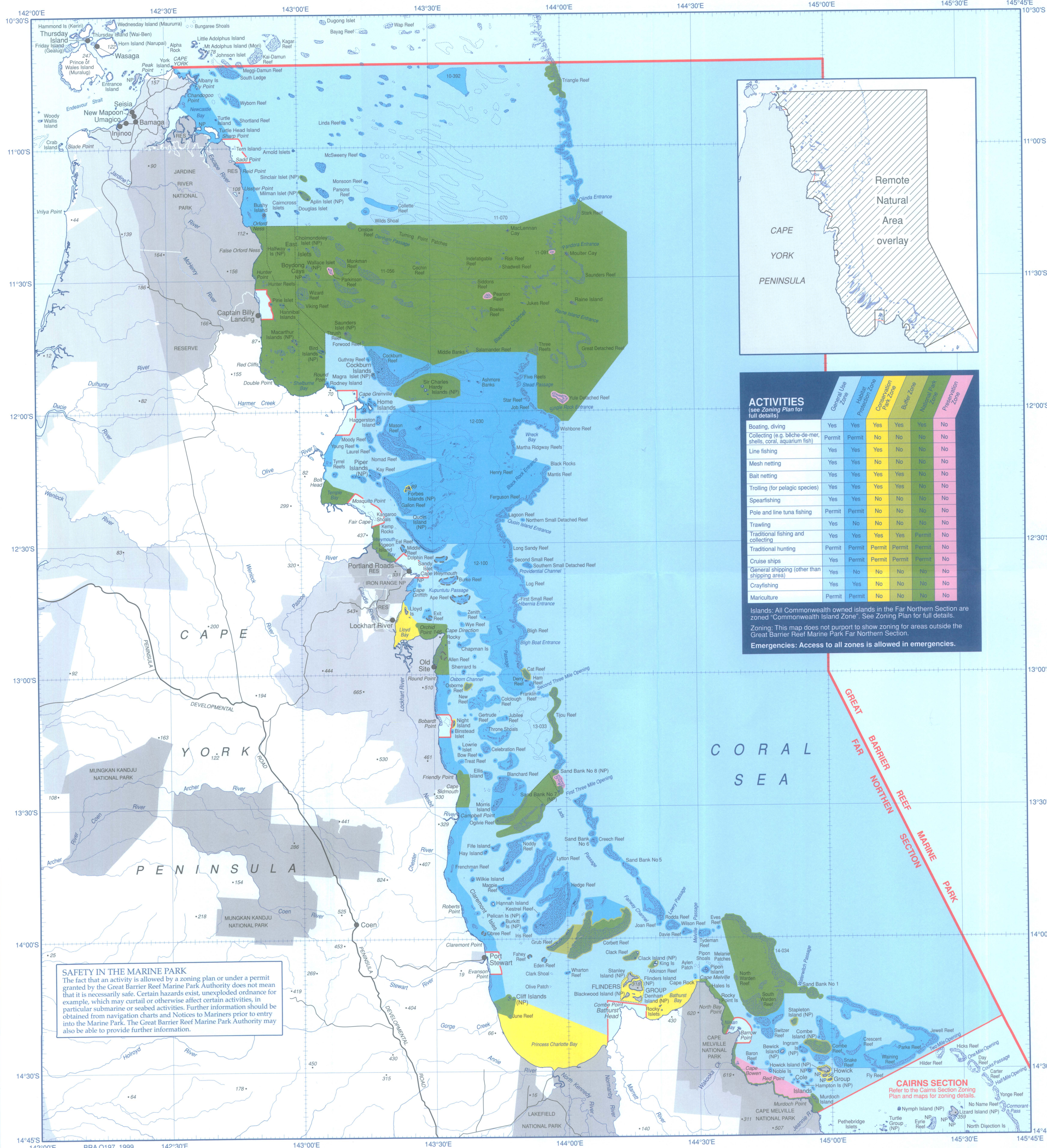
Islands: All Commonwealth owned islands in the Far Northern Section are zoned 'Commonwealth Island Zone'. See Zoning Plan for full details.  
Zoning: This map does not purport to show zoning for areas outside the Great Barrier Reef Marine Park Far Northern Section.  
**Emergencies: Access to all zones is allowed in emergencies.**



### LEGEND

- Reef edge or shoal edge
- Reef flat or bommie
- Coastline, island
- Spot elevation, watercourse
- Town, community or locality
- Unsealed road – major
- Unsealed road – minor
- Aboriginal tenure and claimable land [per Aboriginal Land Act 1991 (Qld)]
- Conservation tenure
- Great Barrier Reef Marine Park boundary
- Great Barrier Reef Marine Park Section boundary
- Restricted Access or Seasonal Closure Area boundary
- Replenishment Area boundary
- Shipping Area boundary

**WARNING** This map must not be used for marine navigation. Comprehensive and updated navigation information should be obtained from published hydrographic charts.



**SAFETY IN THE MARINE PARK**  
The fact that an activity is allowed by a zoning plan or under a permit granted by the Great Barrier Reef Marine Park Authority does not mean that it is necessarily safe. Certain hazards exist, unexploded ordnance for example, which may curtail or otherwise affect certain activities. Further information should be obtained from navigation charts and Notices to Mariners prior to entry into the Marine Park. The Great Barrier Reef Marine Park Authority may also be able to provide further information.

**CAIRNS SECTION**  
Refer to the Cairns Section Zoning Plan and maps for zoning details.