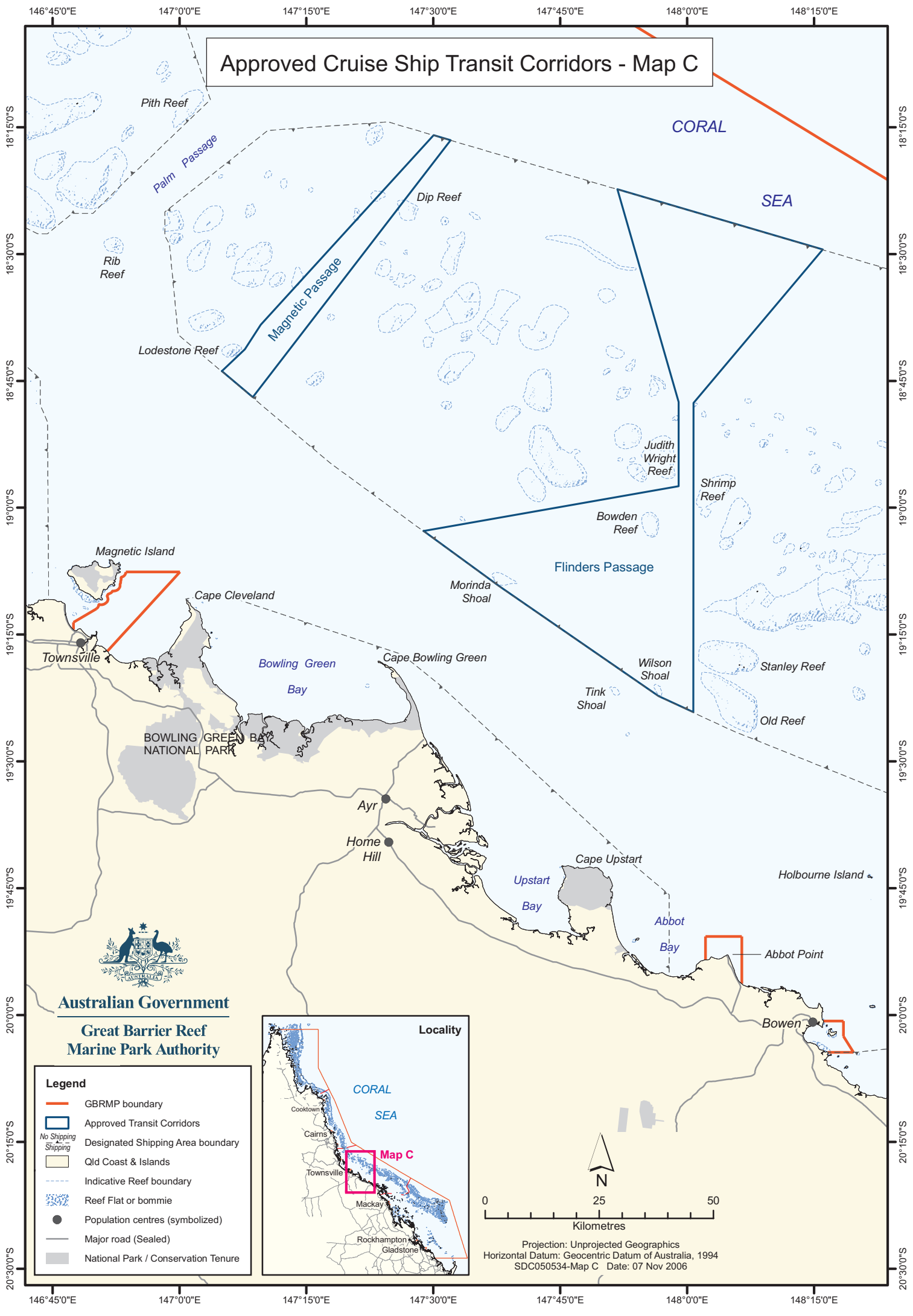
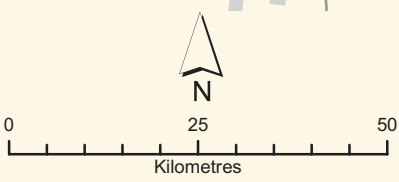
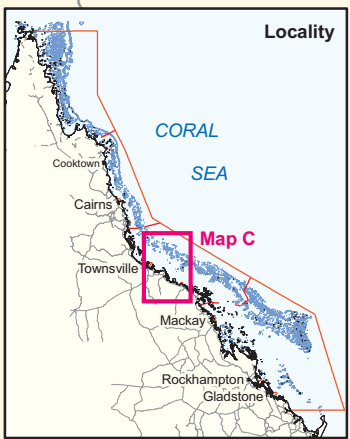


Approved Cruise Ship Transit Corridors - Map C



Australian Government
Great Barrier Reef Marine Park Authority

- Legend**
- GBRMP boundary
 - Approved Transit Corridors
 - Designated Shipping Area boundary
 - Qld Coast & Islands
 - Indicative Reef boundary
 - Reef Flat or bommie
 - Population centres (symbolized)
 - Major road (Sealed)
 - National Park / Conservation Tenure



Projection: Unprojected Geographics
 Horizontal Datum: Geocentric Datum of Australia, 1994
 SDC050534-Map C Date: 07 Nov 2006