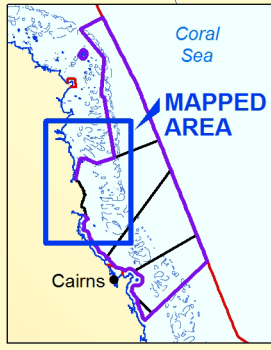
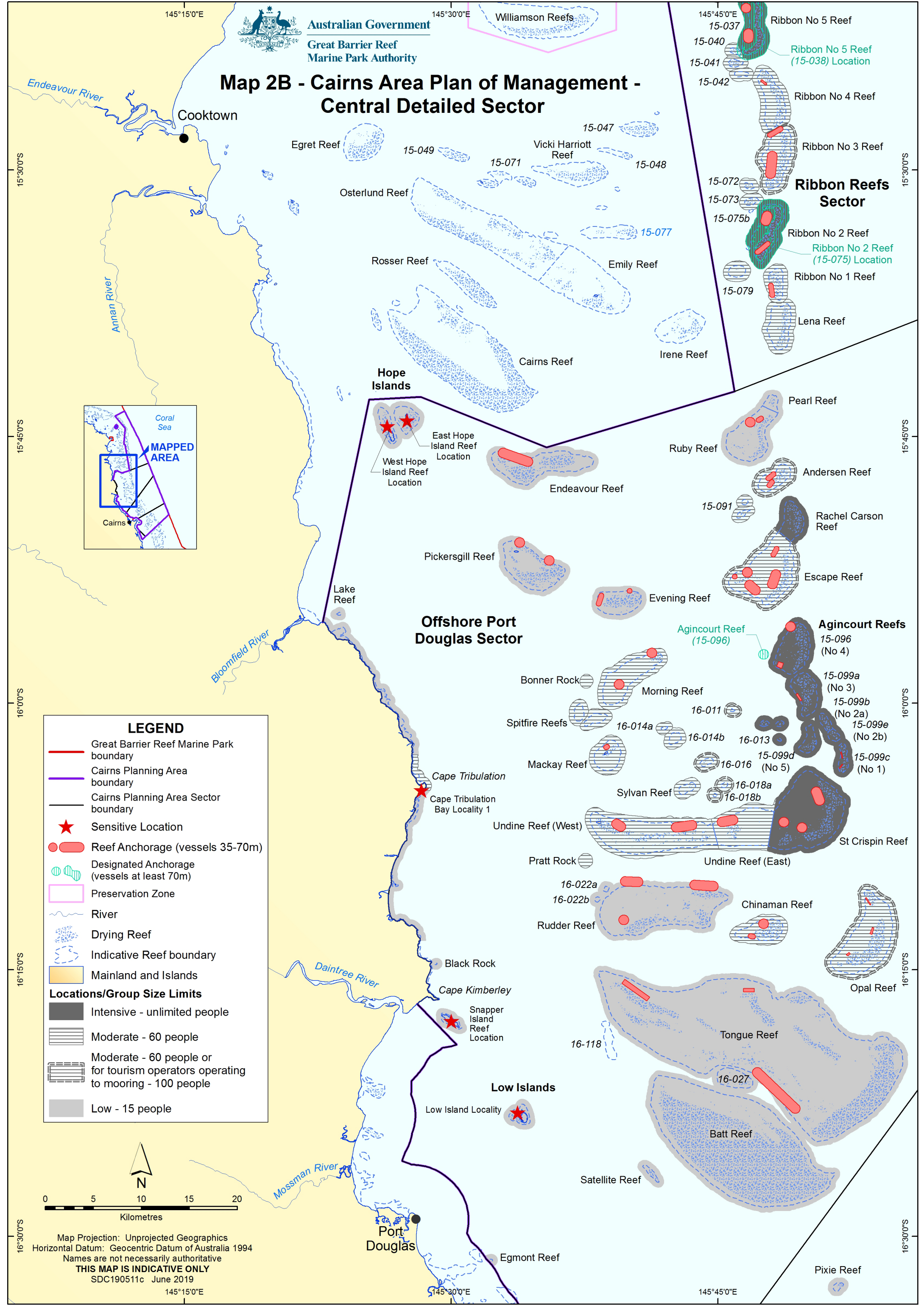




Australian Government
Great Barrier Reef
Marine Park Authority

Map 2B - Cairns Area Plan of Management - Central Detailed Sector

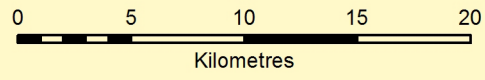


LEGEND

- Great Barrier Reef Marine Park boundary
- Cairns Planning Area boundary
- Cairns Planning Area Sector boundary
- Sensitive Location
- Reef Anchorage (vessels 35-70m)
- Designated Anchorage (vessels at least 70m)
- Preservation Zone
- River
- Drying Reef
- Indicative Reef boundary
- Mainland and Islands

Locations/Group Size Limits

- Intensive - unlimited people
- Moderate - 60 people
- Moderate - 60 people or for tourism operators operating to mooring - 100 people
- Low - 15 people



Map Projection: Unprojected Geographics
Horizontal Datum: Geocentric Datum of Australia 1994
Names are not necessarily authoritative
THIS MAP IS INDICATIVE ONLY
SDC190511c June 2019