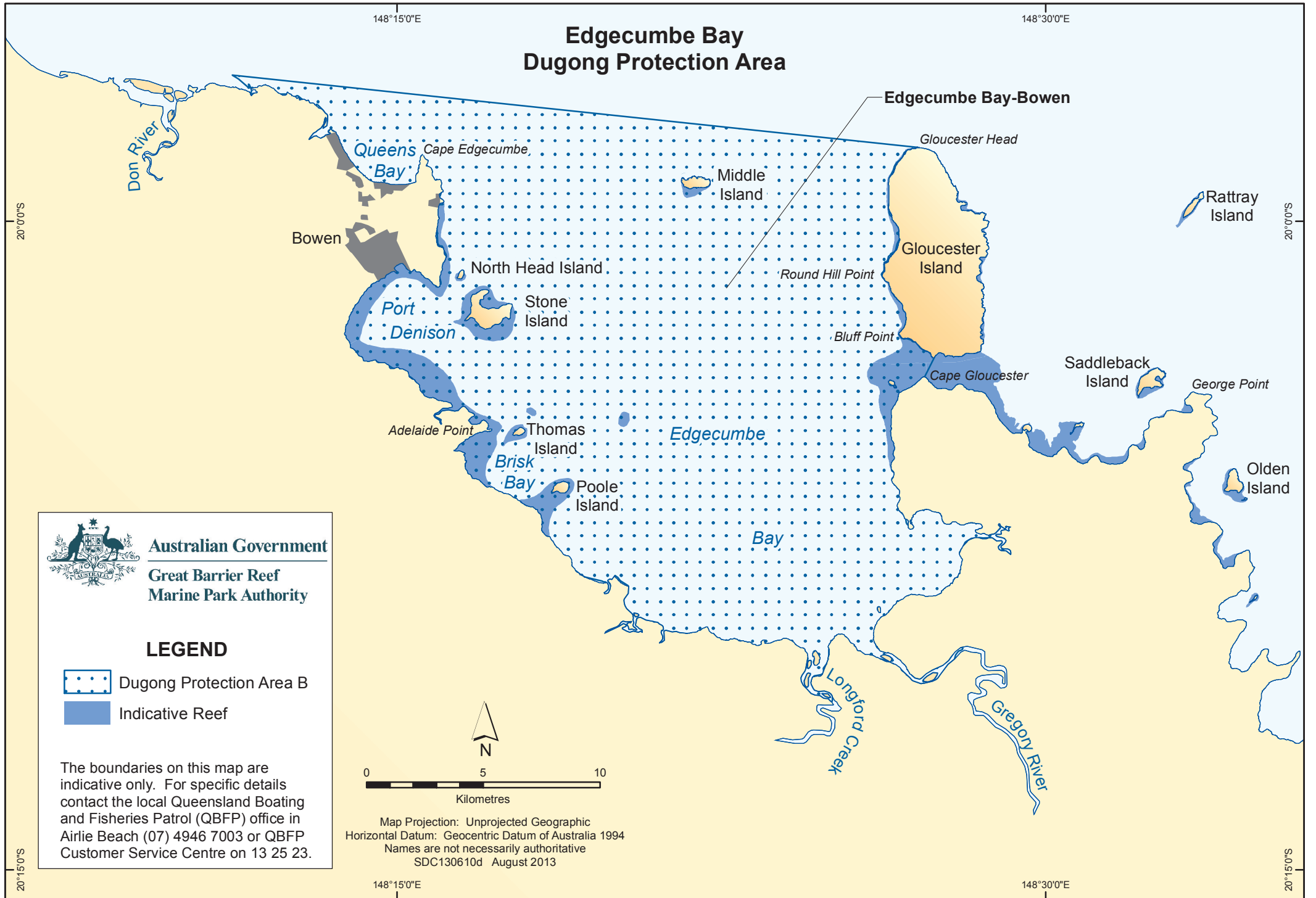


Edgecumbe Bay Dugong Protection Area



Edgecumbe Bay-Bowen

Gloucester Head

Ratray Island

Gloucester Island

Round Hill Point

Bowen

Queens Bay

Cape Edgecumbe

Middle Island

North Head Island

Port Denison

Stone Island

Bluff Point

Saddleback Island

Cape Gloucester

George Point

Adelaide Point

Thomas Island

Edgecumbe

Brisk Bay

Poole Island

Olden Island

Bay



Longford Creek

Gregory River

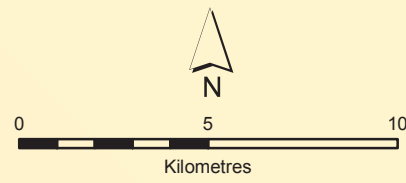


Australian Government
Great Barrier Reef
Marine Park Authority

LEGEND

-  Dugong Protection Area B
-  Indicative Reef

The boundaries on this map are indicative only. For specific details contact the local Queensland Boating and Fisheries Patrol (QBFP) office in Airlie Beach (07) 4946 7003 or QBFP Customer Service Centre on 13 25 23.



Map Projection: Unprojected Geographic
Horizontal Datum: Geocentric Datum of Australia 1994
Names are not necessarily authoritative
SDC130610d August 2013