



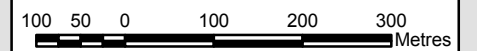


NORTH WARD & THE STRAND 1.0m CONTOURS (AHD)

-  Contours 2004
-  Streets
-  Suburbs
-  Ocean



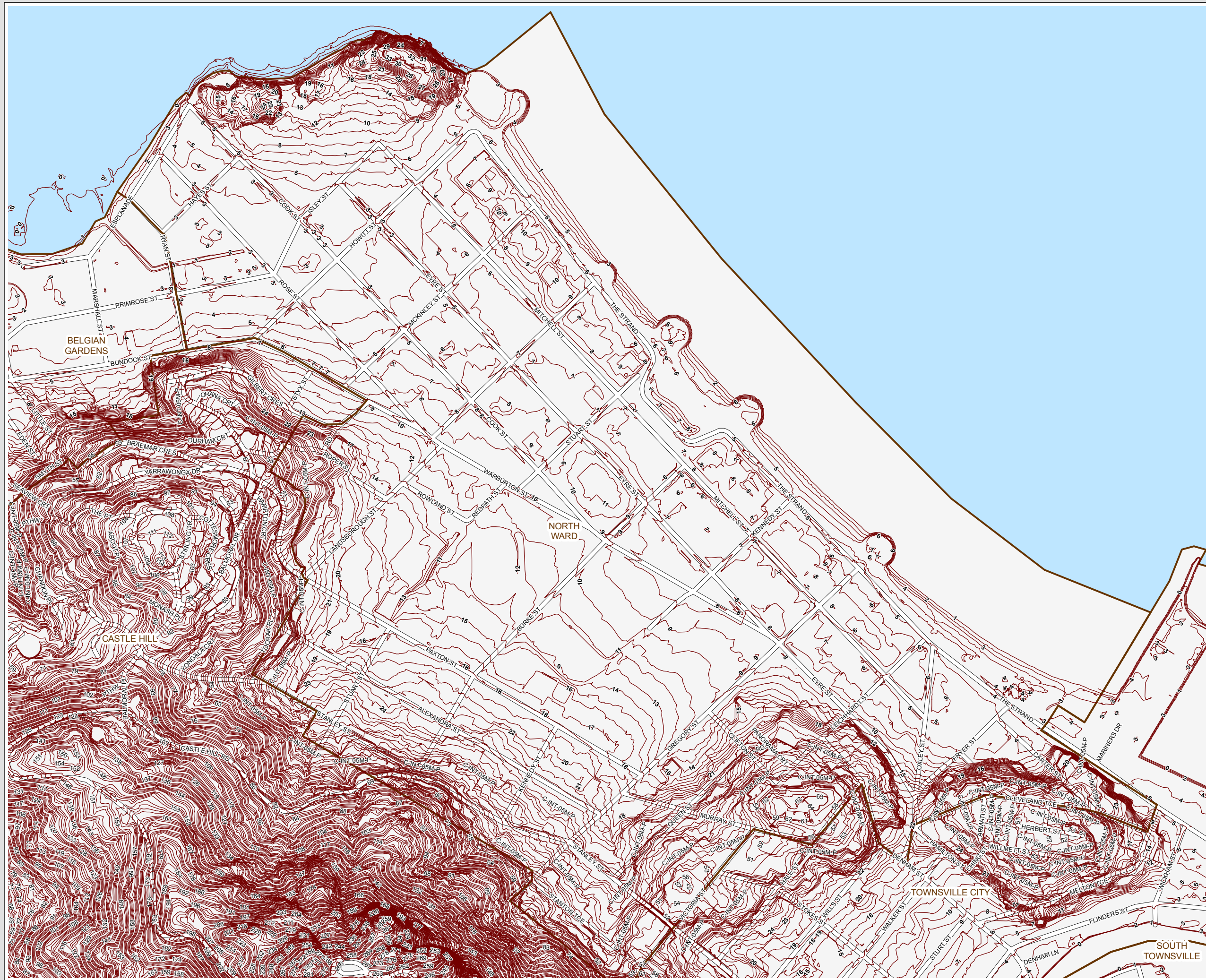
SCALE: 1:8,500 @ A3



DISCLAIMER
The information shown on this map has been produced from the Townsville City Council's digital database. There is no warranty implied or expressed regarding the accuracy or completeness of the data. The data has been compiled for information and convenience only, and it is the responsibility of the user to verify all information before placing reliance on it. For accurate service locations please contact the appropriate foreperson at Garbutt Operations on 47278999.
This is not a legal document and is published for information and convenience only. The Townsville City Council takes no responsibility for any errors or omissions herein or for any acts that may occur due to its use.





Produced by:
GEOSPATIAL SOLUTIONS
Corporate Services
DATE: MAY 2009
DRAWN BY: BPF

© Townsville City Council 2009




RAILWAY ESTATE 1.0m CONTOURS (AHD)

LEGEND

-  Contours 2004
-  Streets
-  Suburbs
-  Ocean



SCALE: 1:10,000 @ A3



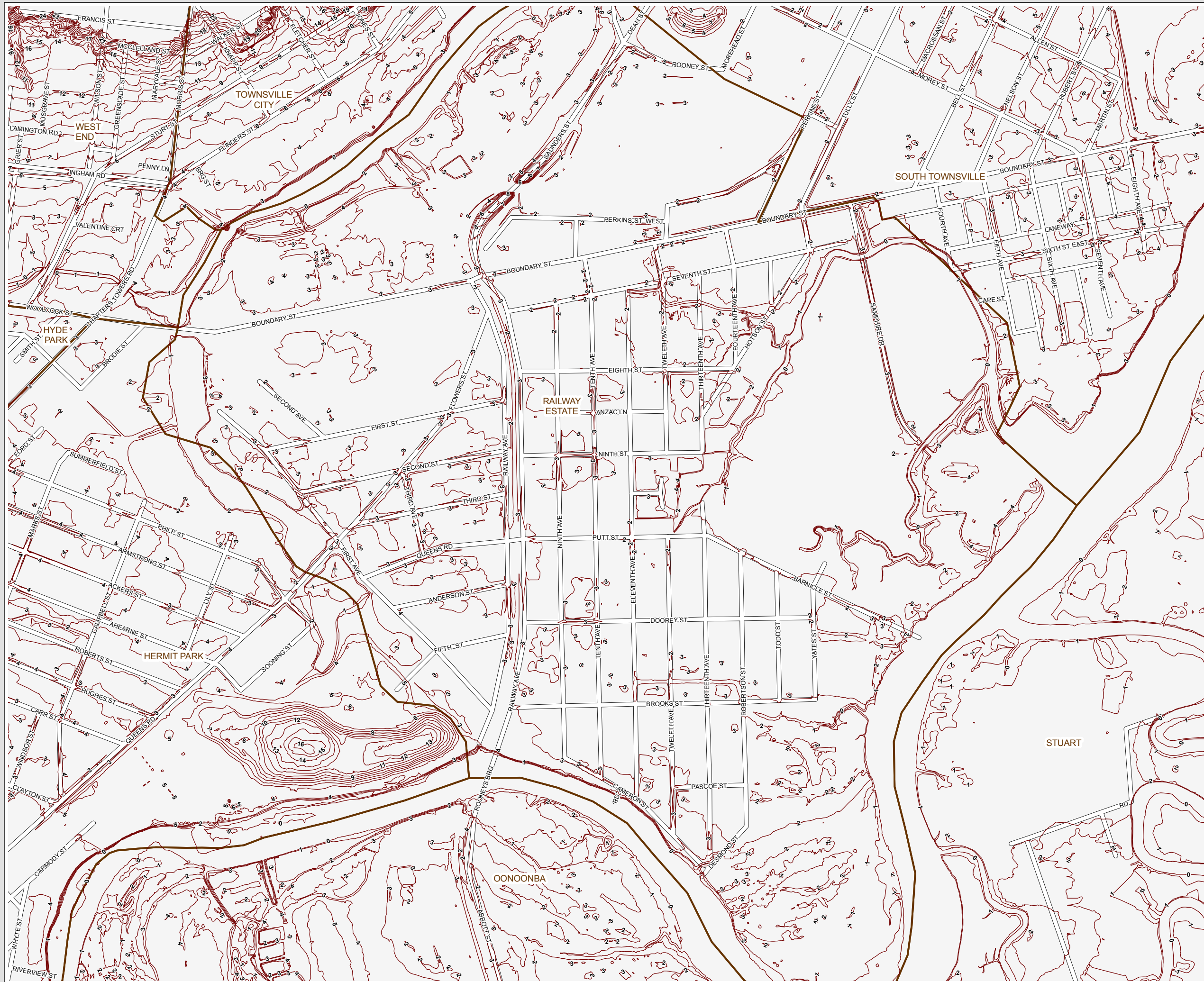
DISCLAIMER

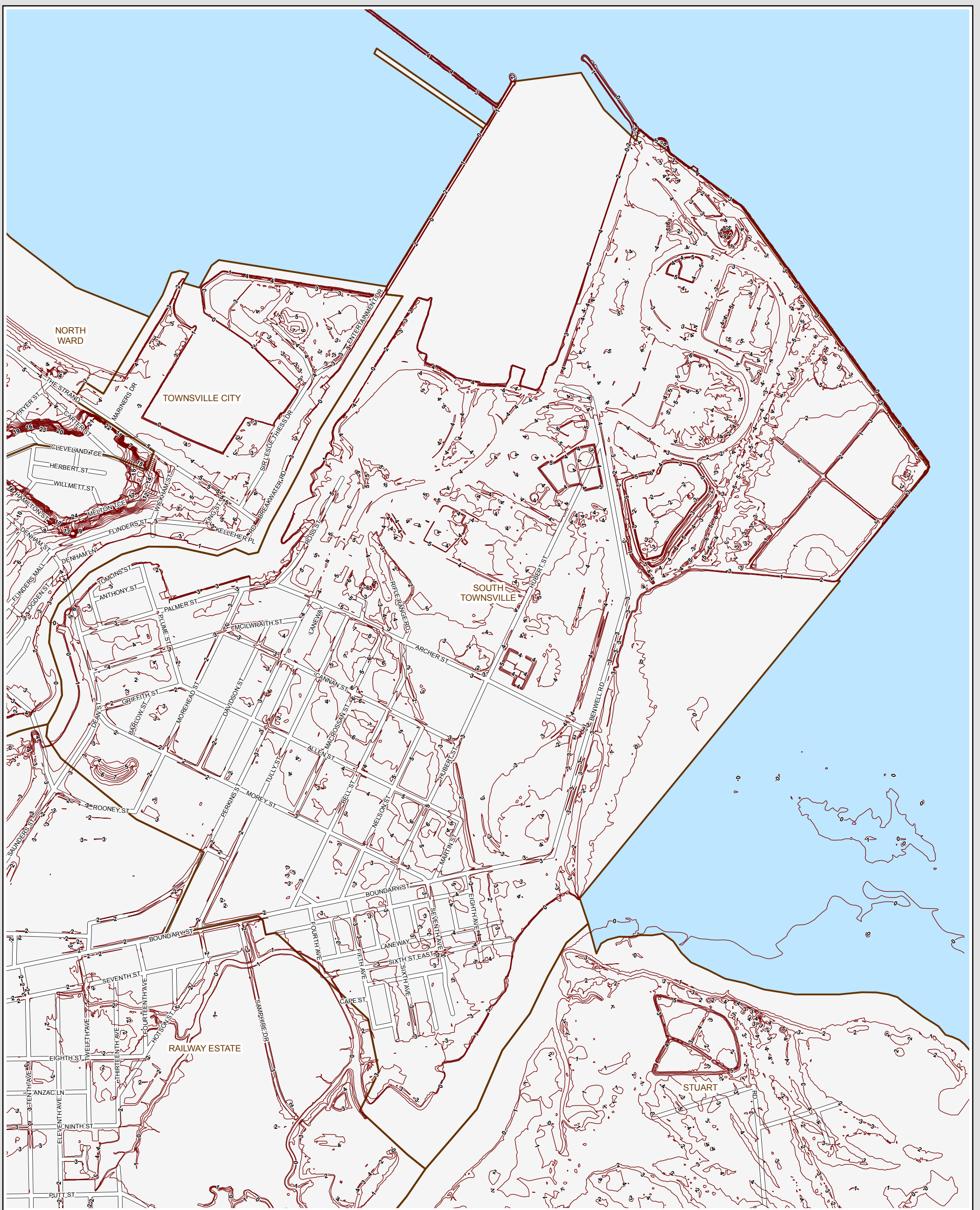
The information shown on this map has been produced from the Townsville City Council's digital database. There is no warranty implied or expressed regarding the accuracy or completeness of the data. The data has been compiled for information and convenience only, and it is the responsibility of the user to verify all information before placing reliance on it. For accurate service locations please contact the appropriate foreperson at Garbutt Operations on 47278999.

This is not a legal document and is published for information and convenience only. The Townsville City Council takes no responsibility for any errors or omissions herein or for any acts that may occur due to its use.





Produced by:
 GEOSPATIAL SOLUTIONS
 Corporate Services
 DATE: MAY 2009
 DRAWN BY: BPF

© Townsville City Council 2009





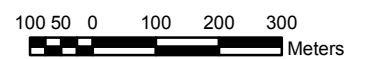
LEGEND

-  Contours 2004
-  Streets
-  Suburbs
-  Ocean



**SOUTH TOWNSVILLE
1.0m CONTOURS (AHD)**

SCALE: 1:12,000 @ A3



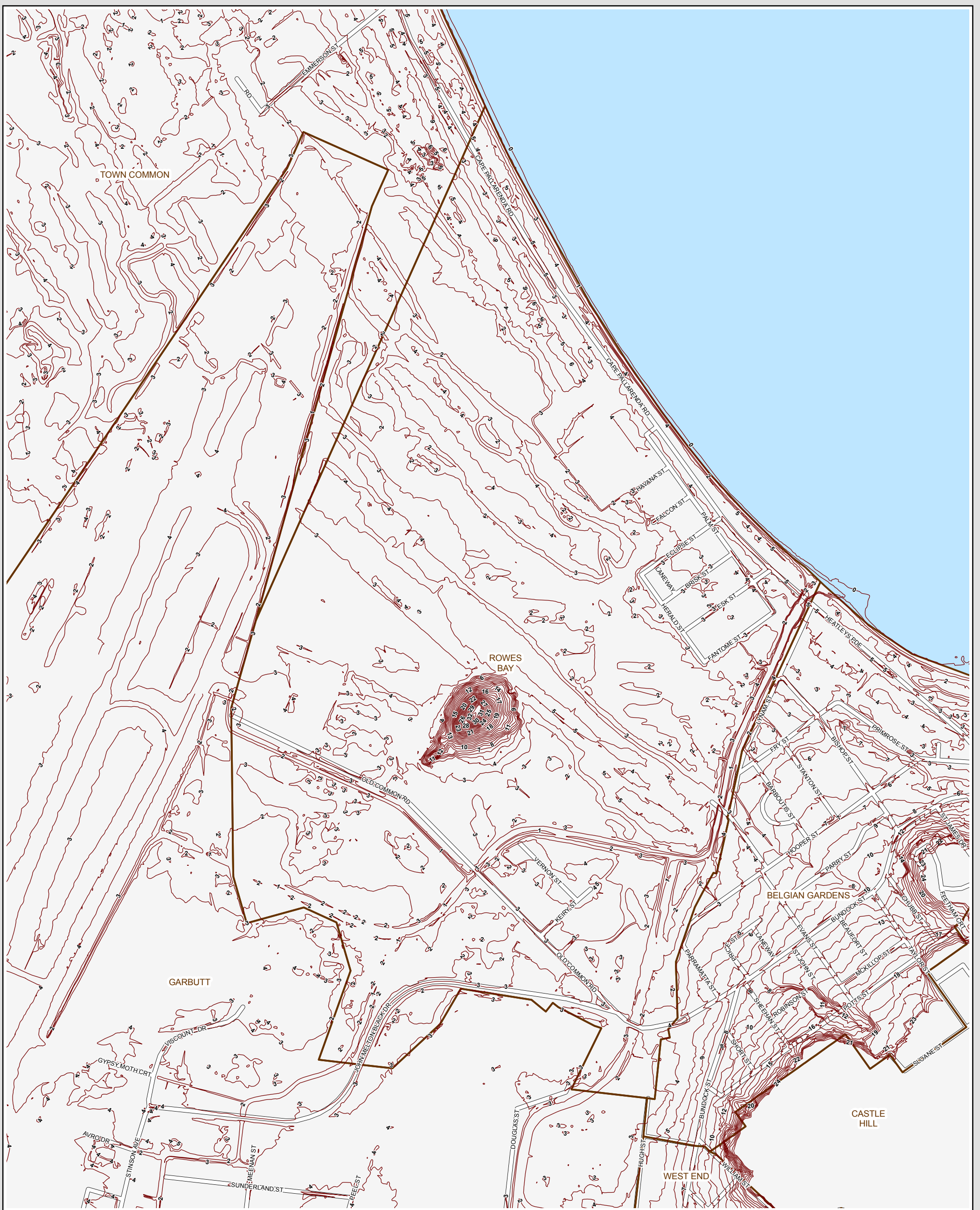
DISCLAIMER

The information shown on this map has been produced from the Townsville City Council's digital database. There is no warranty implied or expressed regarding the accuracy or completeness of the data. The data has been compiled for information and convenience only, and it is the responsibility of the user to verify all information before placing reliance on it. For accurate service locations please contact the appropriate foreperson at Garbutt Operations on 47278999. This is not a legal document and is published for information and convenience only. The Townsville City Council takes no responsibility for any errors or omissions herein or for any acts that may occur due to its use.







Produced by:
GEOSPATIAL SOLUTIONS
Corporate Services
DATE: MAY 2009
DRAWN BY: BPF

© Townsville City Council 2009



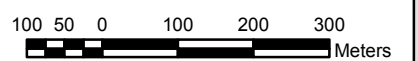
LEGEND

-  Contours 2004
-  Streets
-  Suburbs
-  Ocean



ROWS BAY
1.0m CONTOURS (AHD)

SCALE: 1:10,000 @ A3

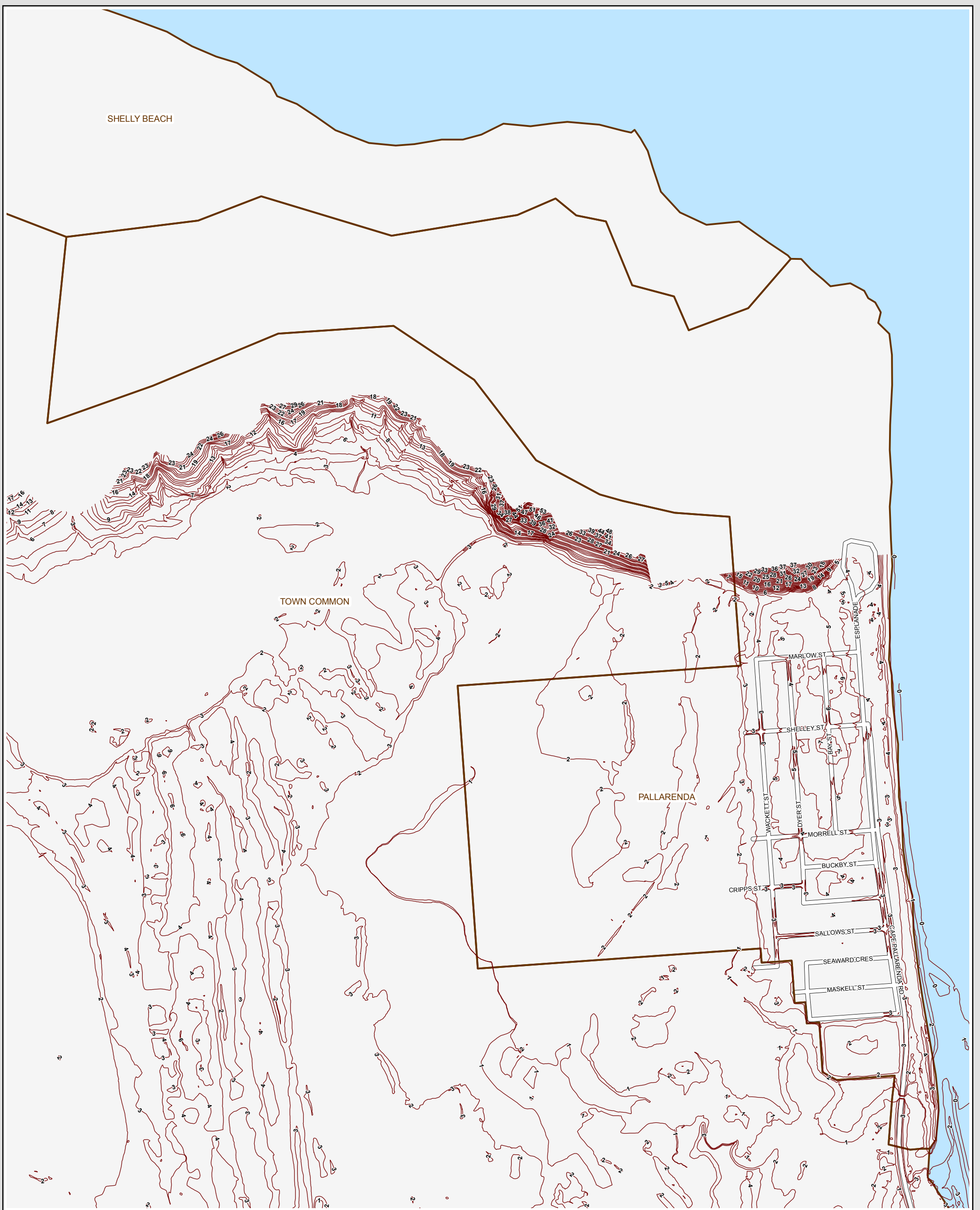


DISCLAIMER
The information shown on this map has been produced from the Townsville City Council's digital database. There is no warranty implied or expressed regarding the accuracy or completeness of the data. The data has been compiled for information and convenience only, and it is the responsibility of the user to verify all information before placing reliance on it. For accurate service locations please contact the appropriate foreperson at Garbutt Operations on 47278999. This is not a legal document and is published for information and convenience only. The Townsville City Council takes no responsibility for any errors or omissions herein or for any acts that may occur due to its use.







Produced by:
GEOSPATIAL SOLUTIONS
Corporate Services
DATE: MAY 2009
DRAWN BY: BPF

© Townsville City Council 2009



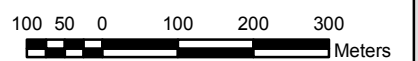
LEGEND

-  Contours 2004
-  Streets
-  Suburbs
-  Ocean



**PALLARENDA
1.0m CONTOURS (AHD)**

SCALE: 1:10,000 @ A3



DISCLAIMER
The information shown on this map has been produced from the Townsville City Council's digital database. There is no warranty implied or expressed regarding the accuracy or completeness of the data. The data has been compiled for information and convenience only, and it is the responsibility of the user to verify all information before placing reliance on it. For accurate service locations please contact the appropriate foreperson at Garbutt Operations on 47278999. This is not a legal document and is published for information and convenience only. The Townsville City Council takes no responsibility for any errors or omissions herein or for any acts that may occur due to its use.







Produced by:
GEOSPATIAL SOLUTIONS
Corporate Services
DATE: MAY 2009
DRAWN BY: BPF

© Townsville City Council 2009

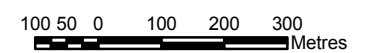
BUSHLAND BEACH 1.0m CONTOURS (AHD)

LEGEND

-  Contours 2004
-  Streets
-  Suburbs
-  Ocean



SCALE: 1:12,000 @ A3



DISCLAIMER

The information shown on this map has been produced from the Townsville City Council's digital database. There is no warranty implied or expressed regarding the accuracy or completeness of the data. The data has been compiled for information and convenience only, and it is the responsibility of the user to verify all information before placing reliance on it. For accurate service locations please contact the appropriate foreperson at Garbutt Operations on 47278999.

This is not a legal document and is published for information and convenience only. The Townsville City Council takes no responsibility for any errors or omissions herein or for any acts that may occur due to its use.

Produced by:
 GEOSPATIAL SOLUTIONS
 Corporate Services
 DATE: MAY 2009
 DRAWN BY: BPF